



(19) **United States**

(12) **Patent Application Publication**  
**Simpson**

(10) **Pub. No.: US 2019/0311431 A1**

(43) **Pub. Date: Oct. 10, 2019**

(54) **AGRICUTLURE COMMUNITY OBJECTS WITH PRICE-TIME PRIORITY QUEUES FOR TRANSFORMED AGRICULTURE UNITS**

tinuation-in-part of application No. 15/266,326, filed on Sep. 15, 2016, Continuation-in-part of application No. 15/484,059, filed on Apr. 10, 2017.

(71) Applicant: **Erik M. Simpson**, Houston, TX (US)

**Publication Classification**

(72) Inventor: **Erik M. Simpson**, Houston, TX (US)

(51) **Int. Cl.**

(21) Appl. No.: **16/290,278**

**G06Q 40/04** (2006.01)  
**G06Q 50/02** (2006.01)  
**G06F 16/248** (2006.01)  
**G06F 16/21** (2006.01)

(22) Filed: **Mar. 1, 2019**

(52) **U.S. Cl.**

CPC ..... **G06Q 40/04** (2013.01); **G06F 16/212** (2019.01); **G06F 16/248** (2019.01); **G06Q 50/02** (2013.01)

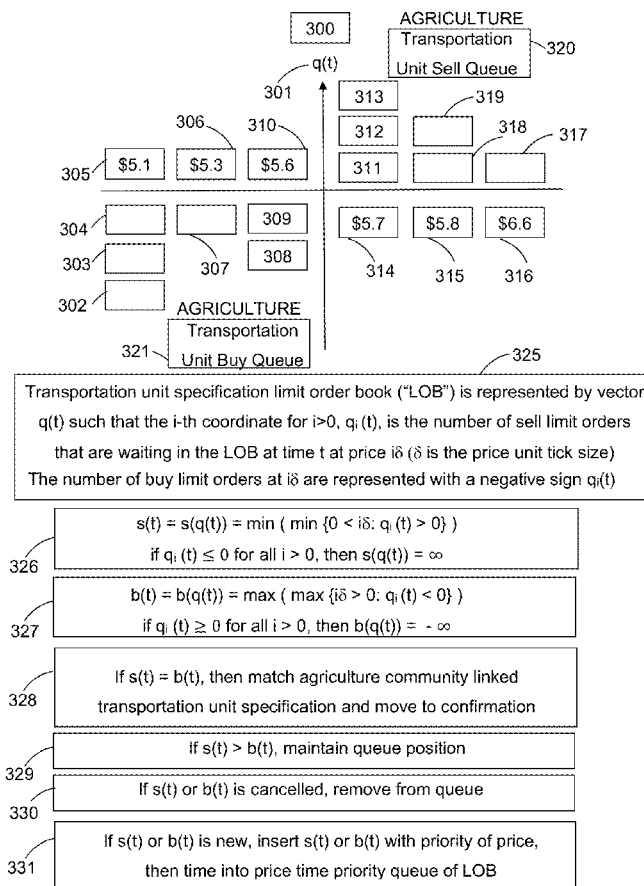
**Related U.S. Application Data**

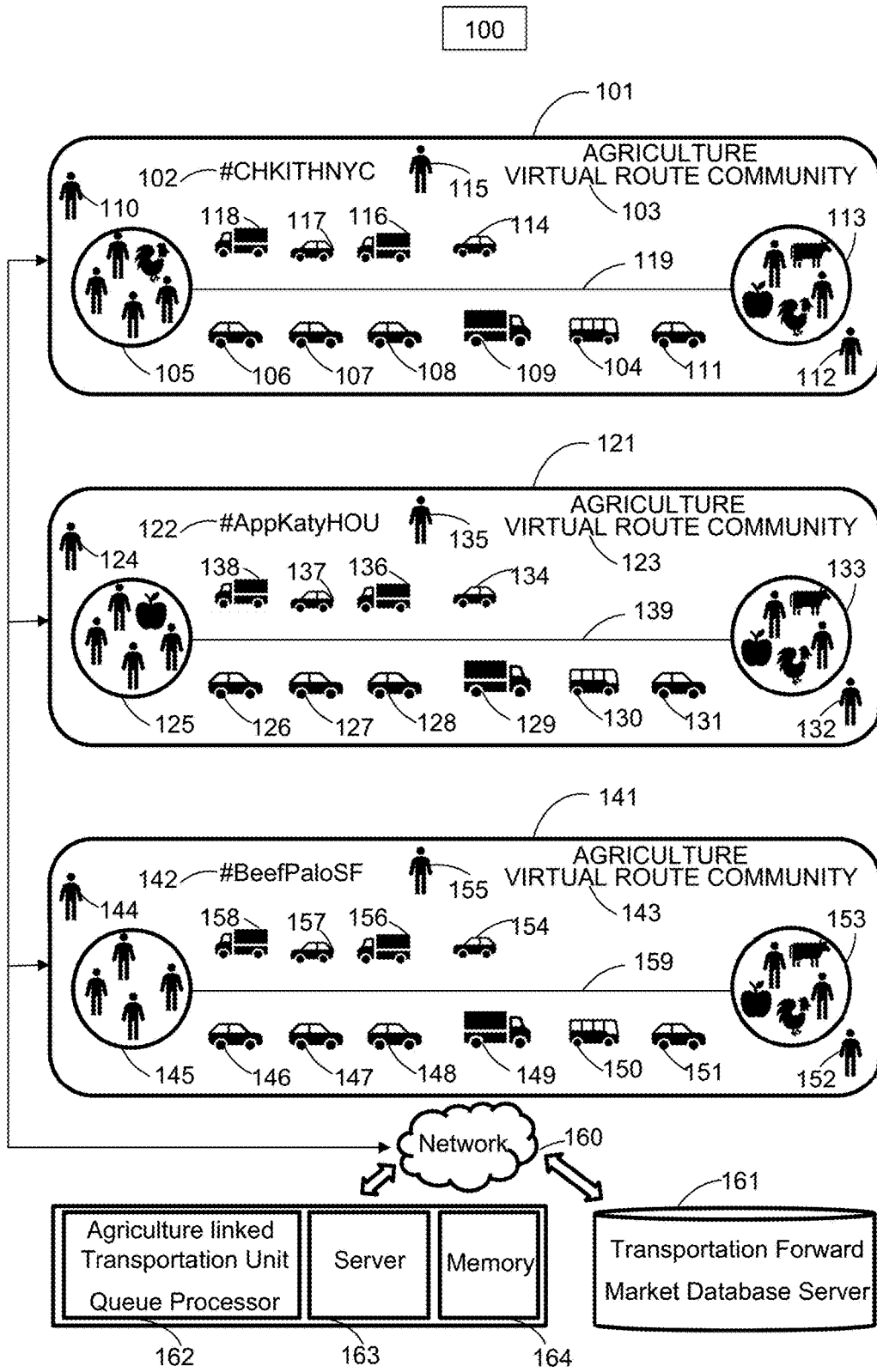
(63) Continuation-in-part of application No. 16/274,490, filed on Feb. 13, 2019, Continuation-in-part of application No. 16/258,658, filed on Jan. 27, 2019, Continuation-in-part of application No. 16/257,032, filed on Jan. 24, 2019, Continuation-in-part of application No. 16/242,981, filed on Jan. 8, 2019, Continuation-in-part of application No. 16/242,967, filed on Jan. 8, 2019, Continuation-in-part of application No. 16/239,485, filed on Jan. 3, 2019, Continuation-in-part of application No. 16/183,647, filed on Nov. 7, 2018, Continuation-in-part of application No. 16/167,525, filed on Oct. 22, 2018, Continuation-in-part of application No. 15/877,393, filed on Jan. 23, 2018, Con-

(57)

**ABSTRACT**

Implementations of various methods and systems to transform agriculture units with two waypoints or a destination waypoint or a series sequence of waypoints into objects which have associated price-time priority queues for transformed agriculture units. The present disclosed invention relates to combining the concepts of objected oriented programming, market price queues, agriculture, navigation systems and social networking and transportation as a fungible asset class or agriculture linked to transportation as an open market.





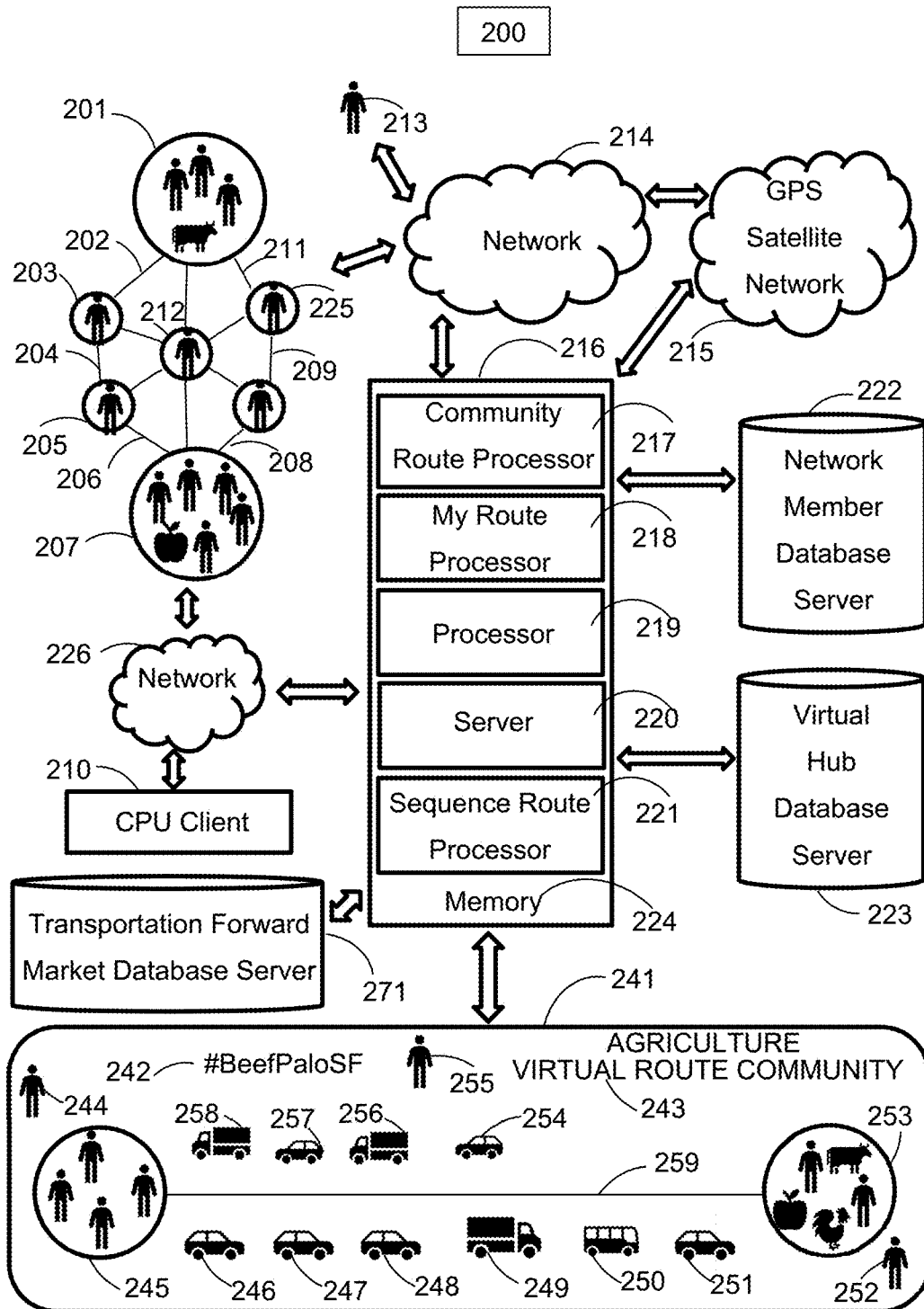


FIG. 2

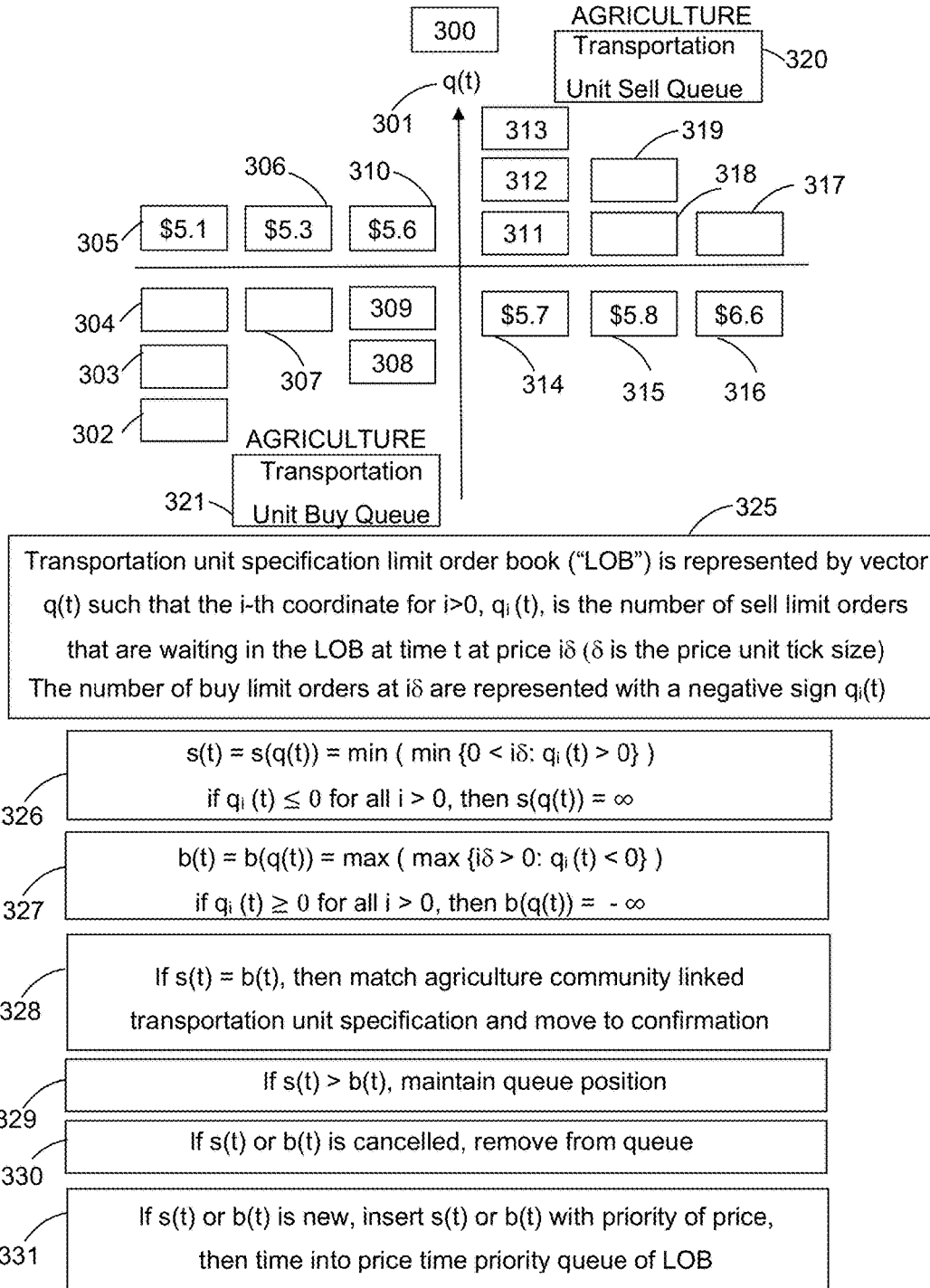


FIG. 3



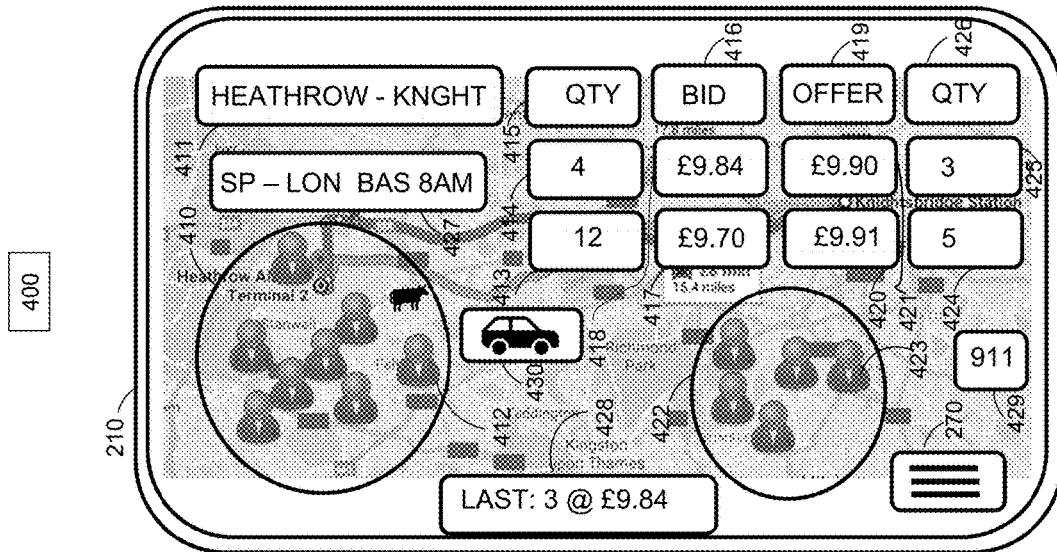


FIG. 4

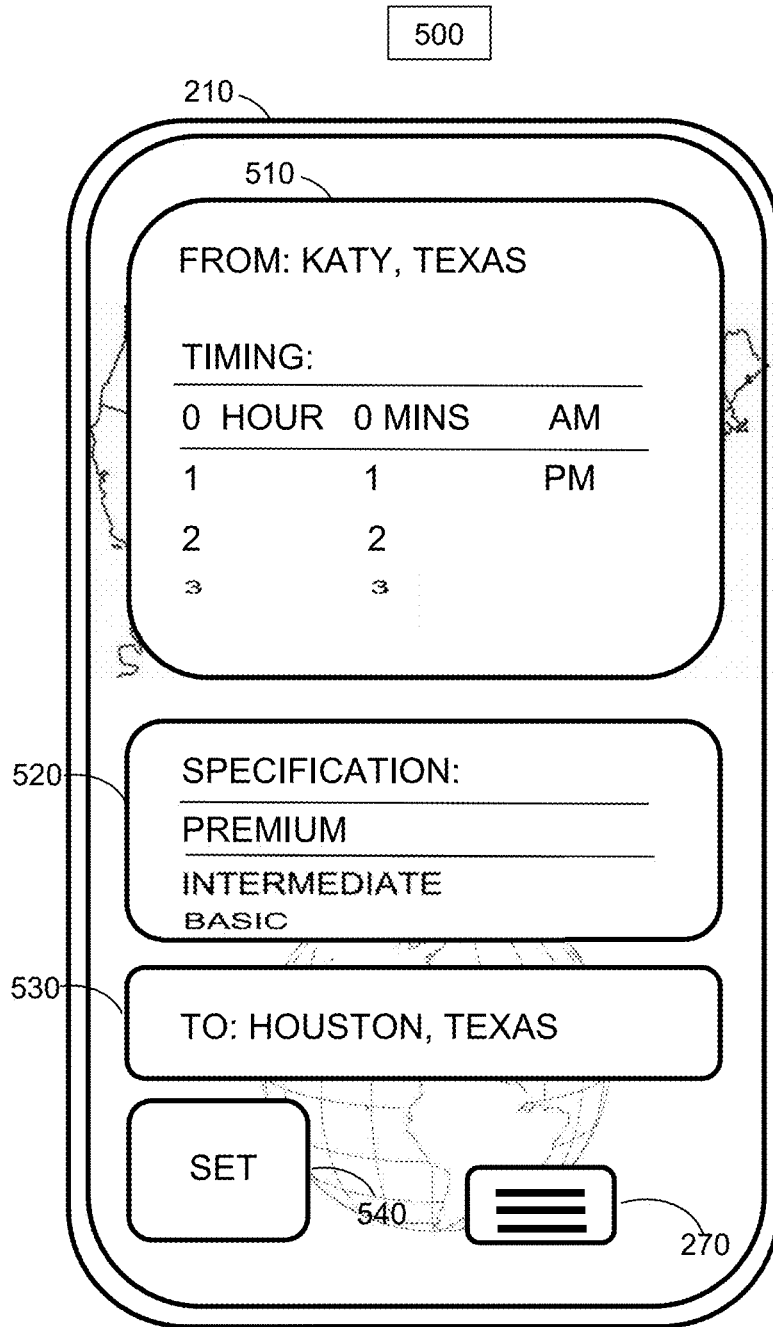


FIG. 5

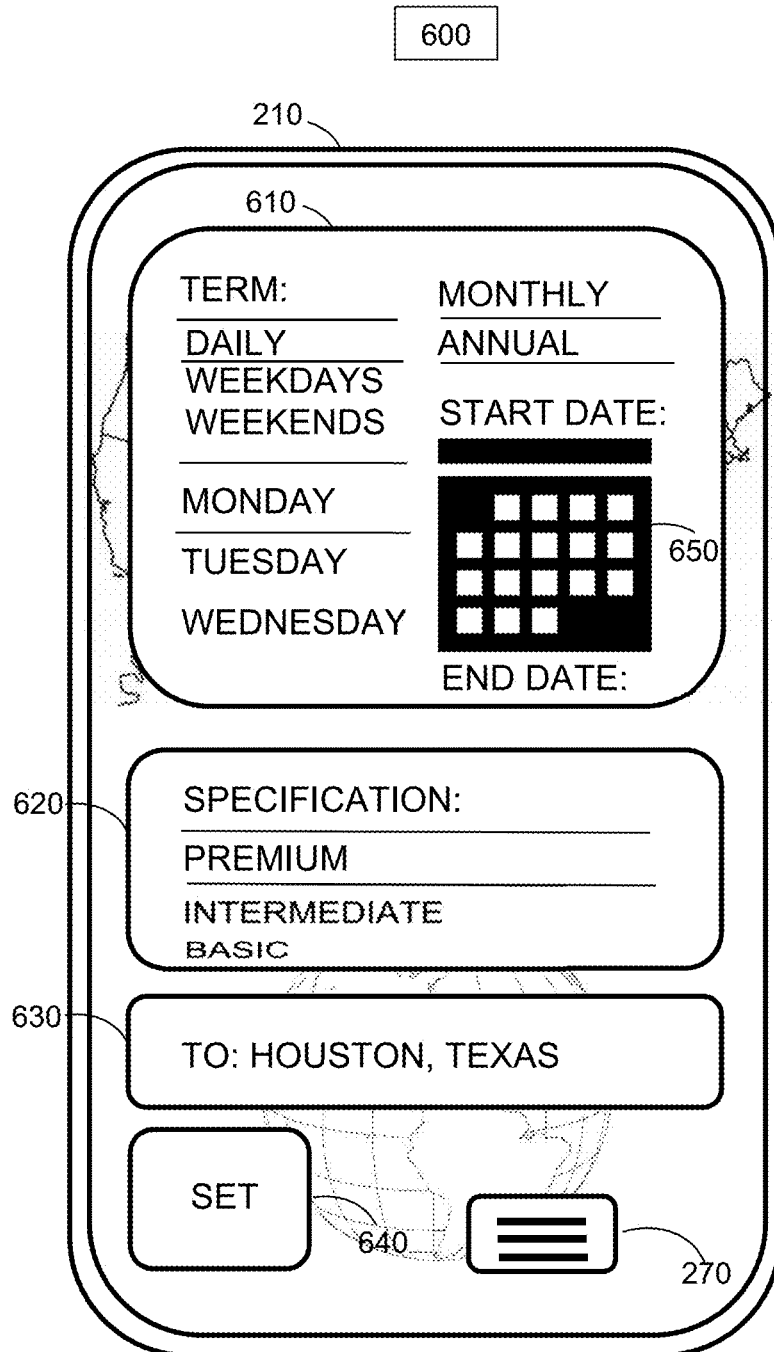


FIG. 6

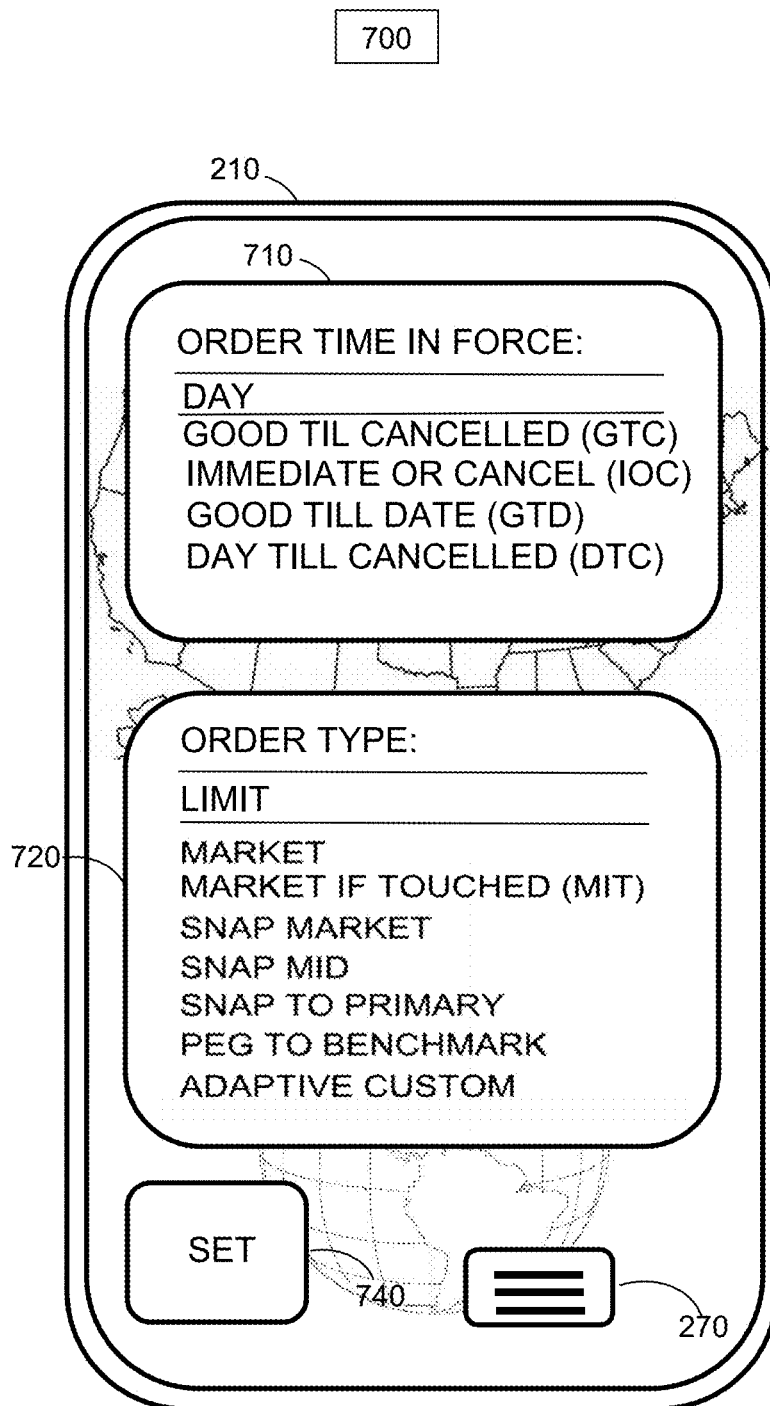


FIG. 7

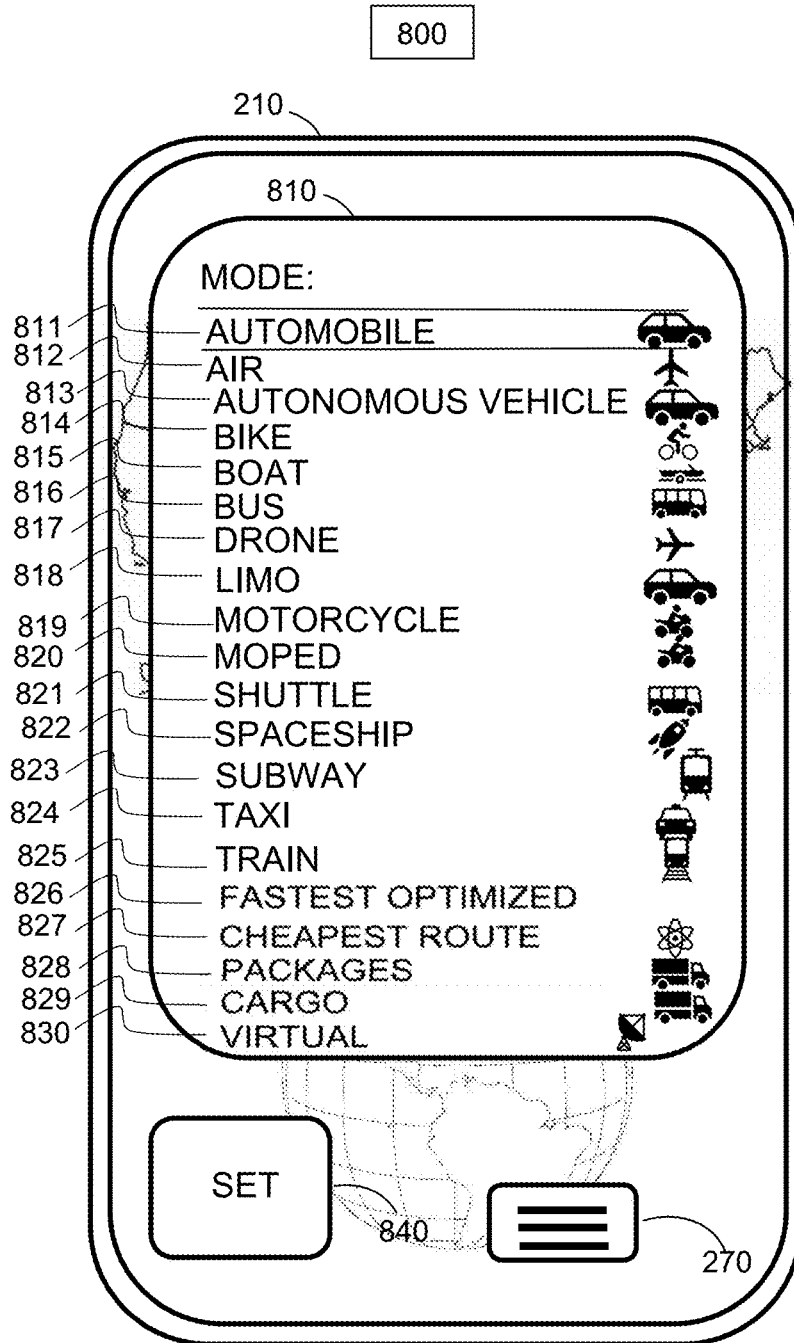


FIG. 8

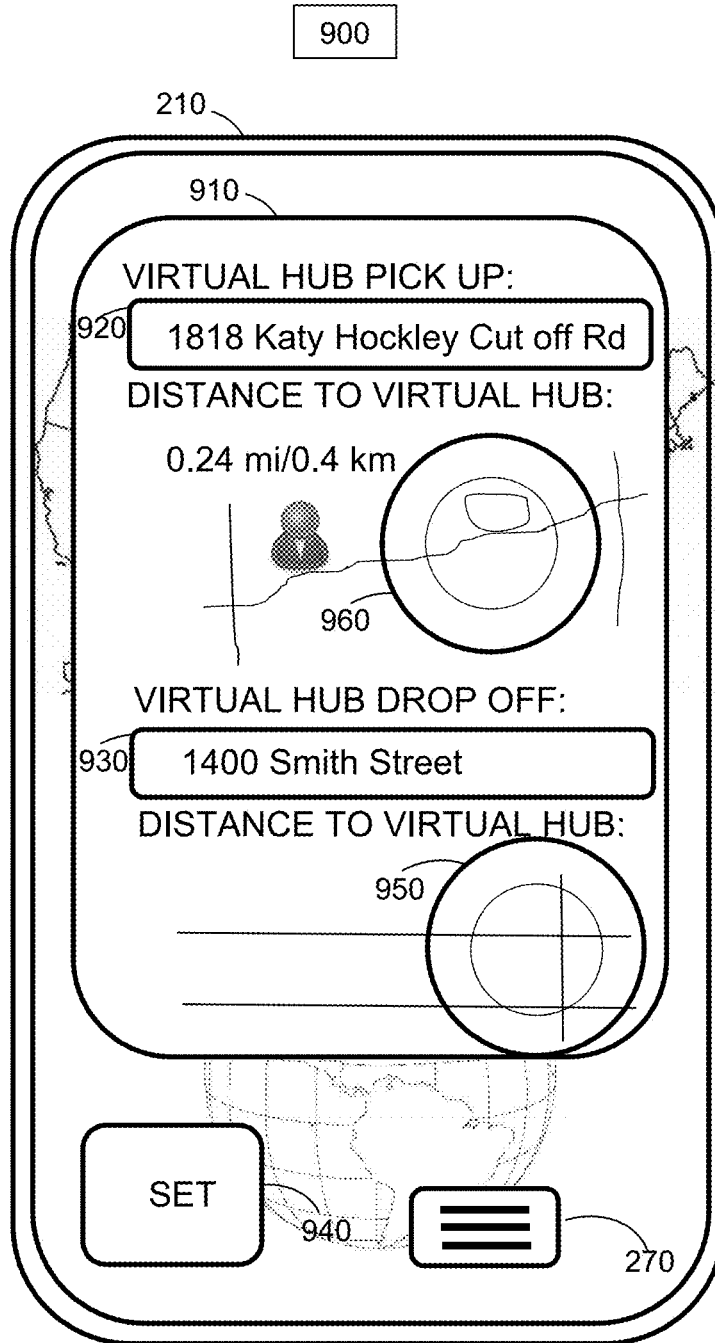


FIG. 9

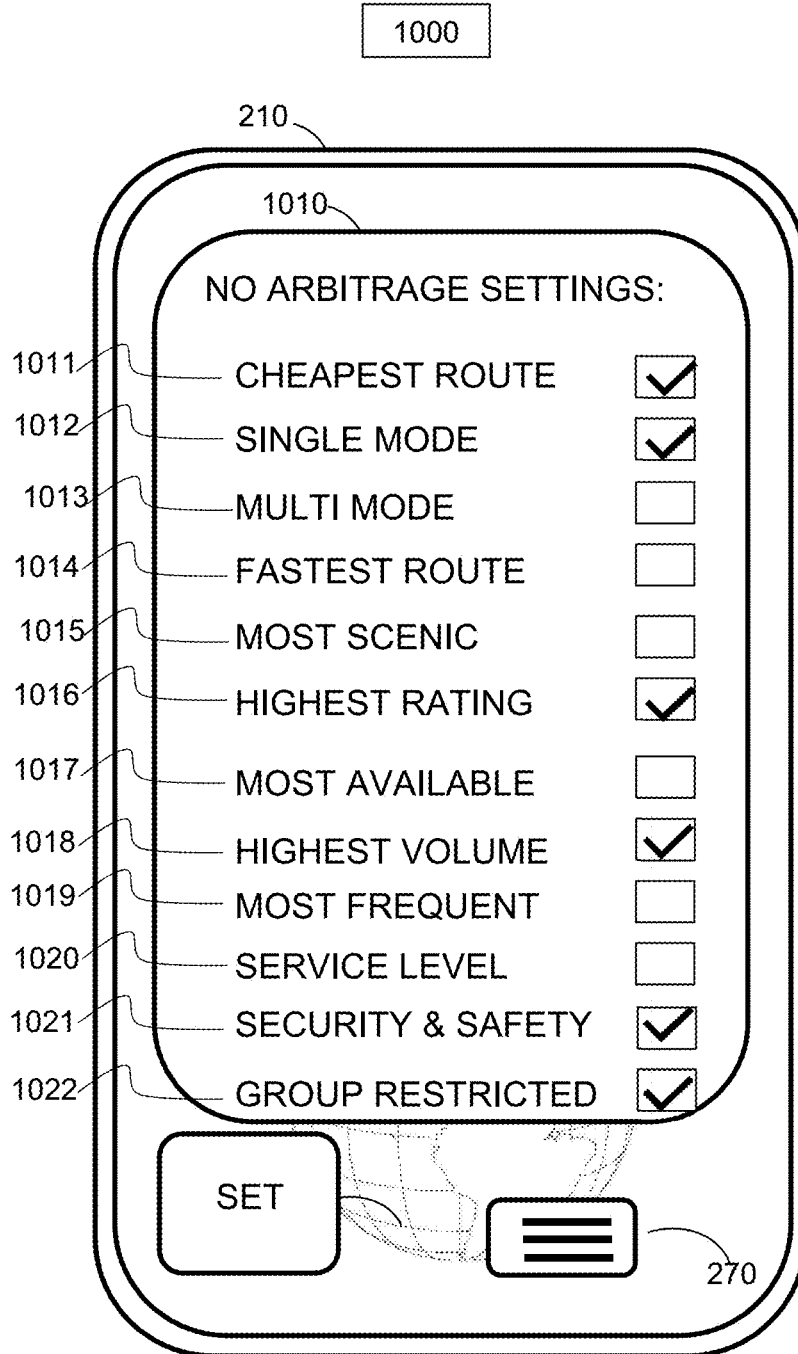


FIG. 10

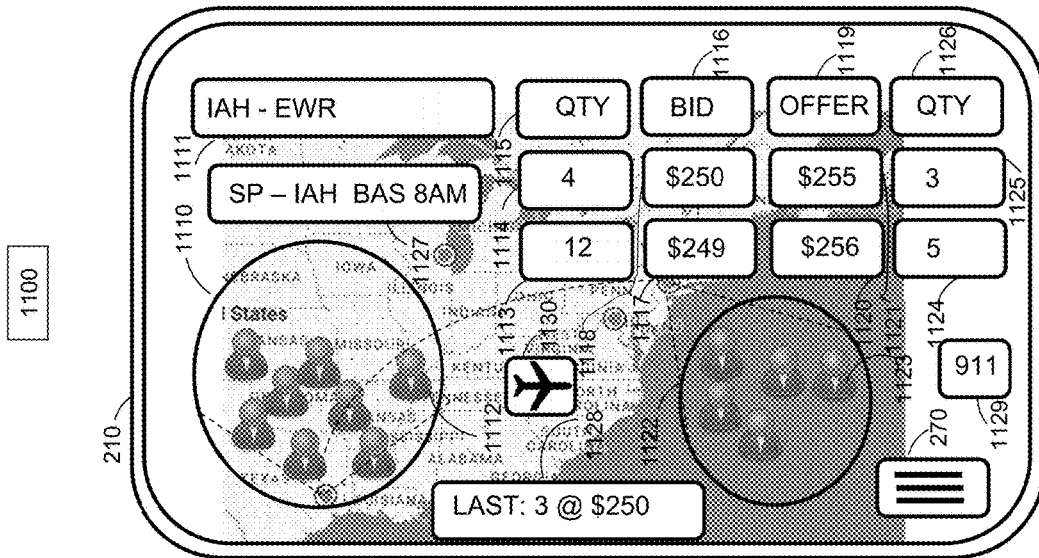


FIG. 11



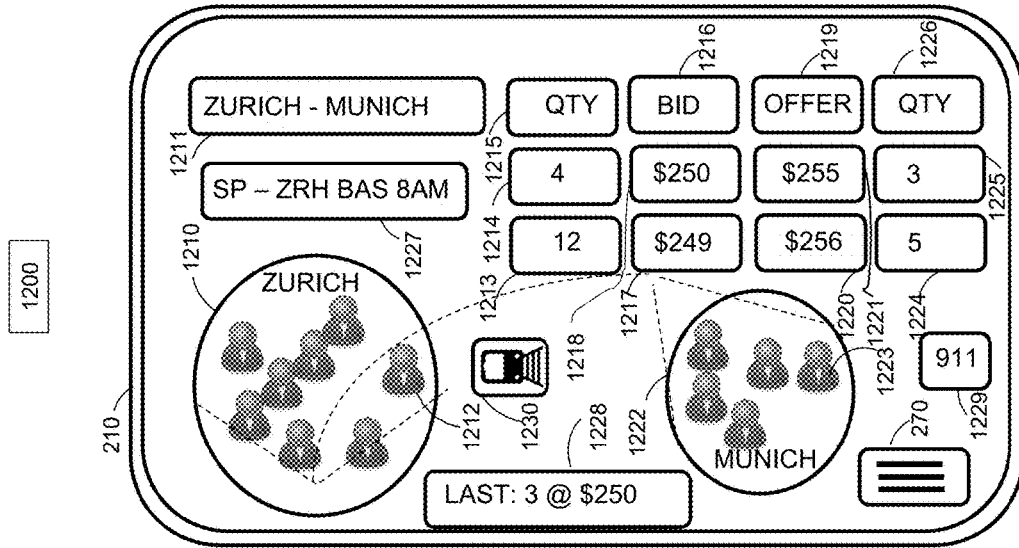


FIG. 12

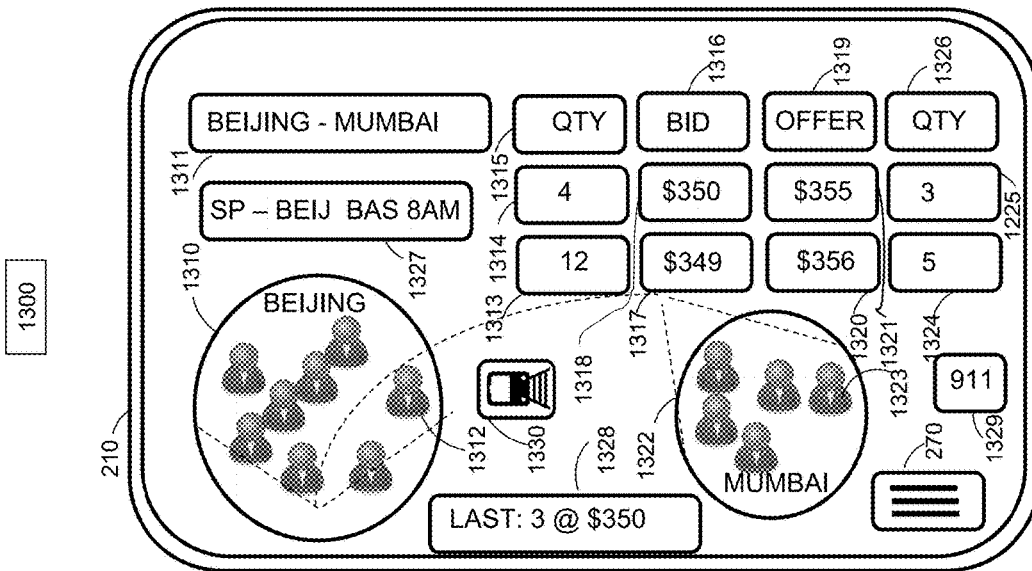


FIG. 13

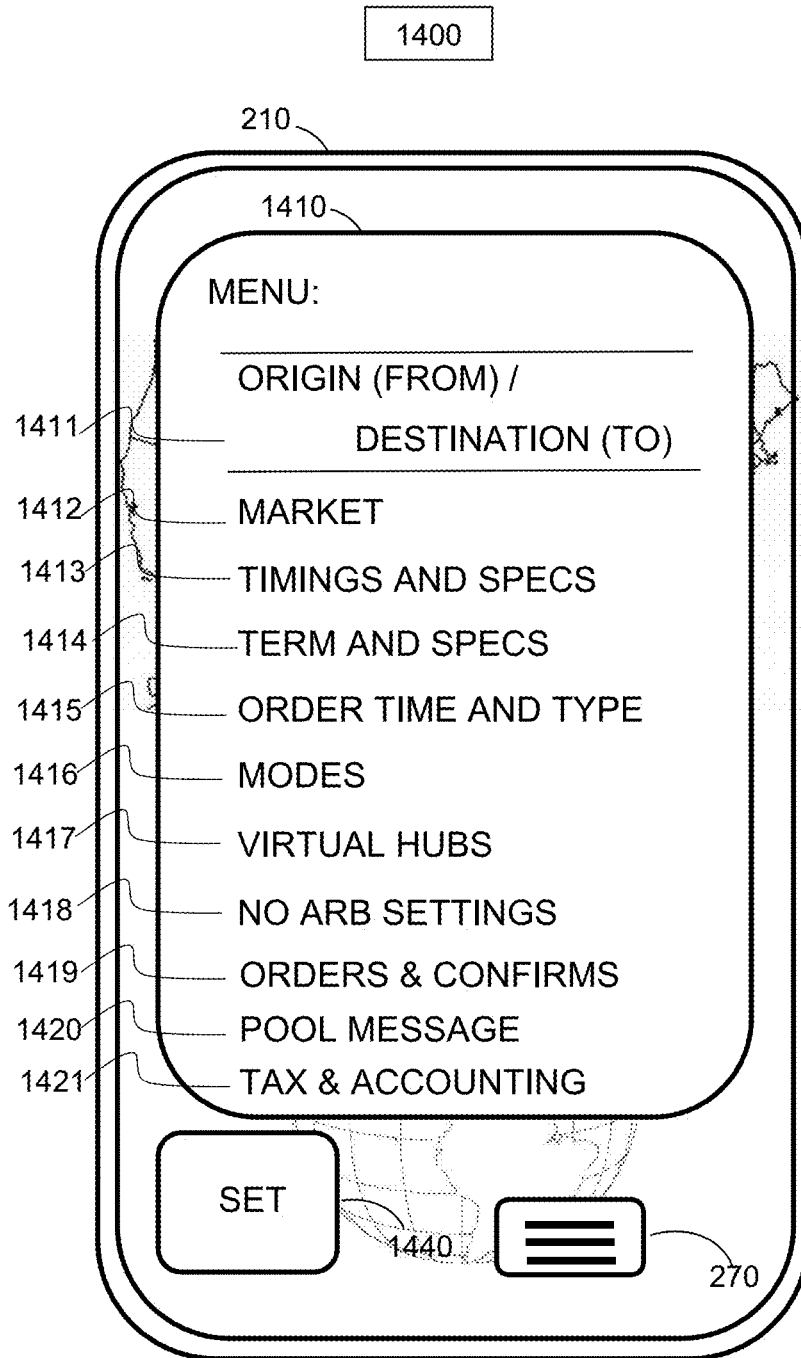


FIG. 14

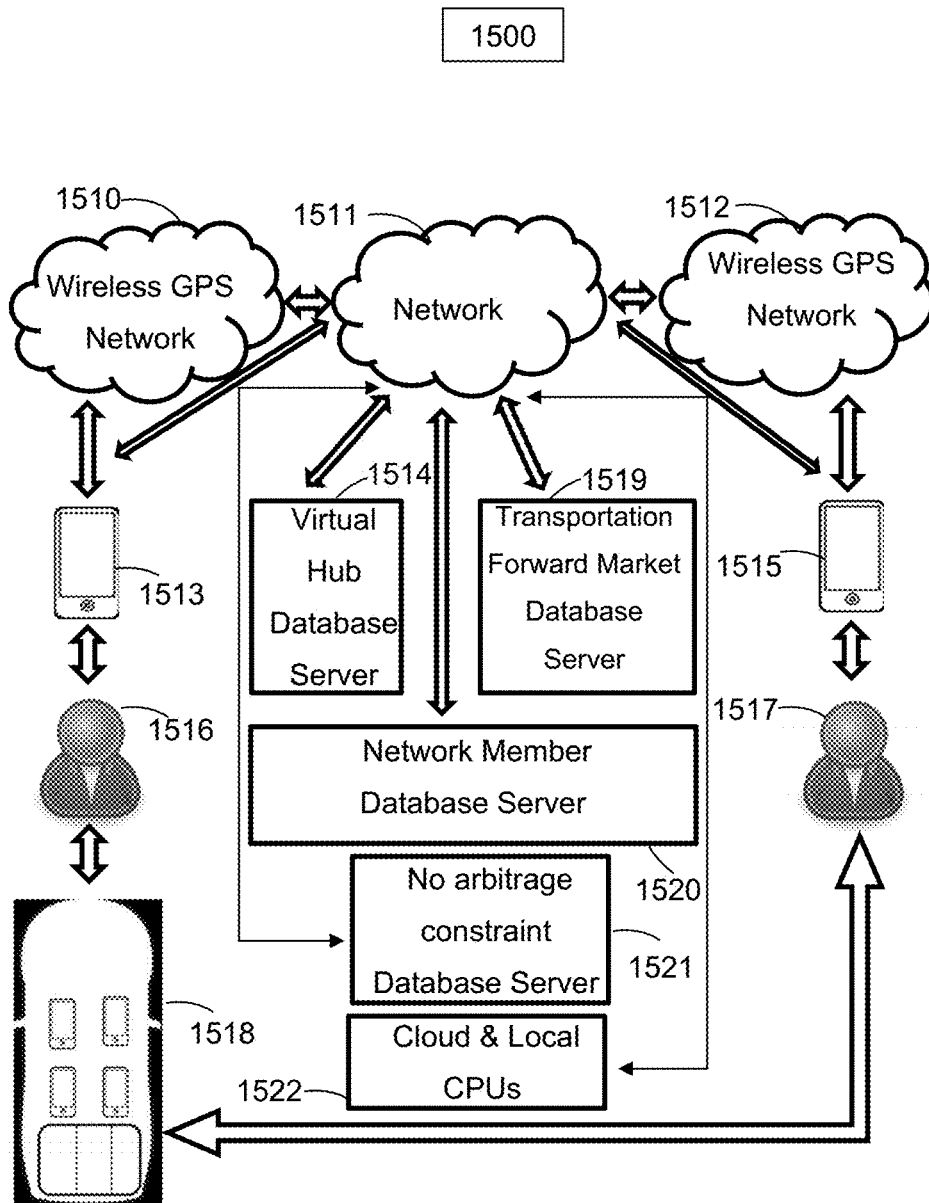


FIG. 15

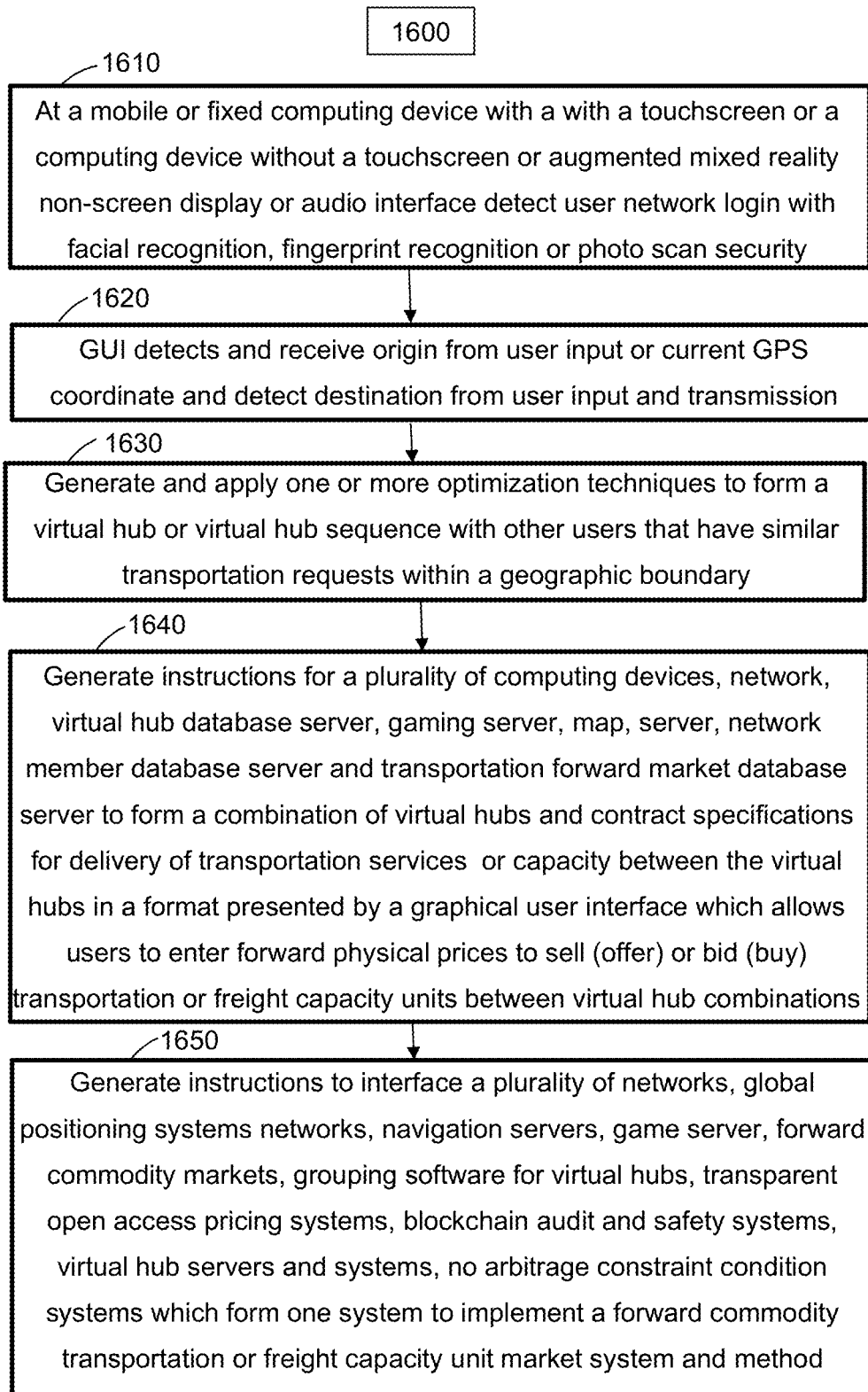


FIG. 16

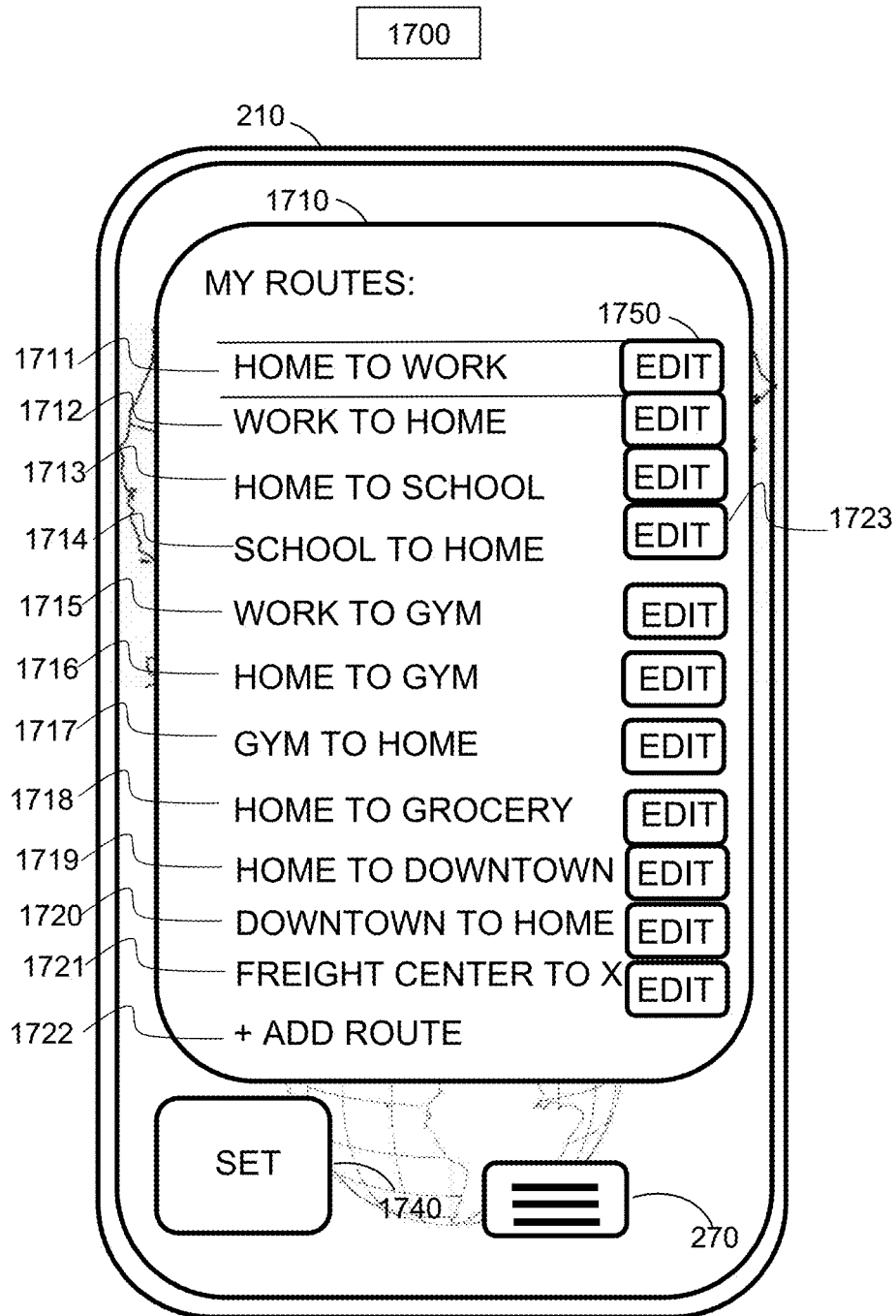


FIG. 17

1800

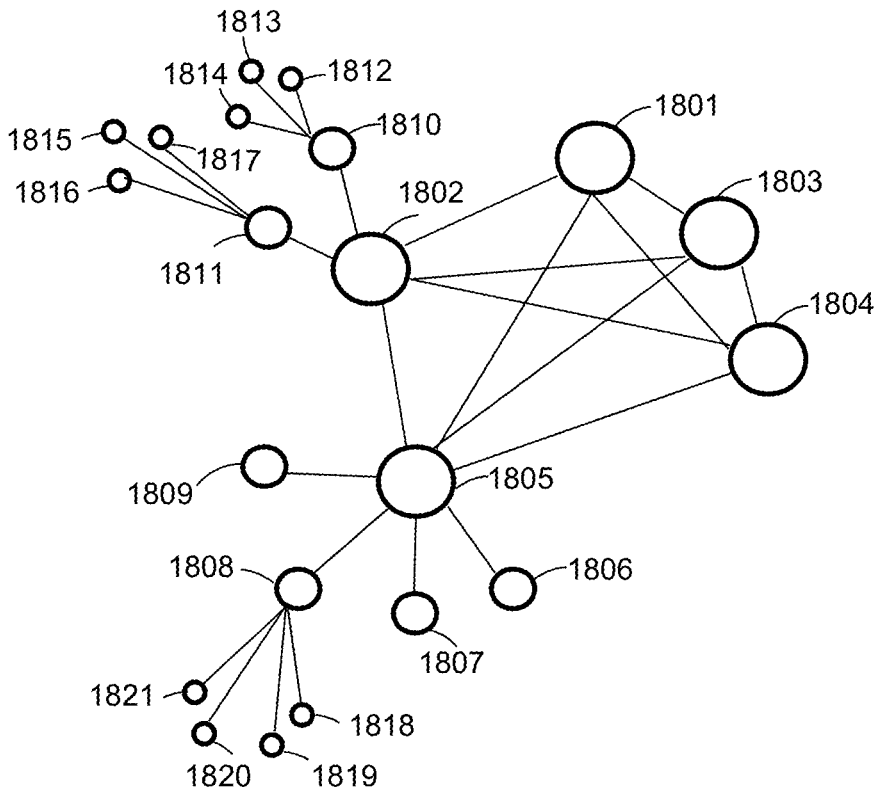


FIG. 18

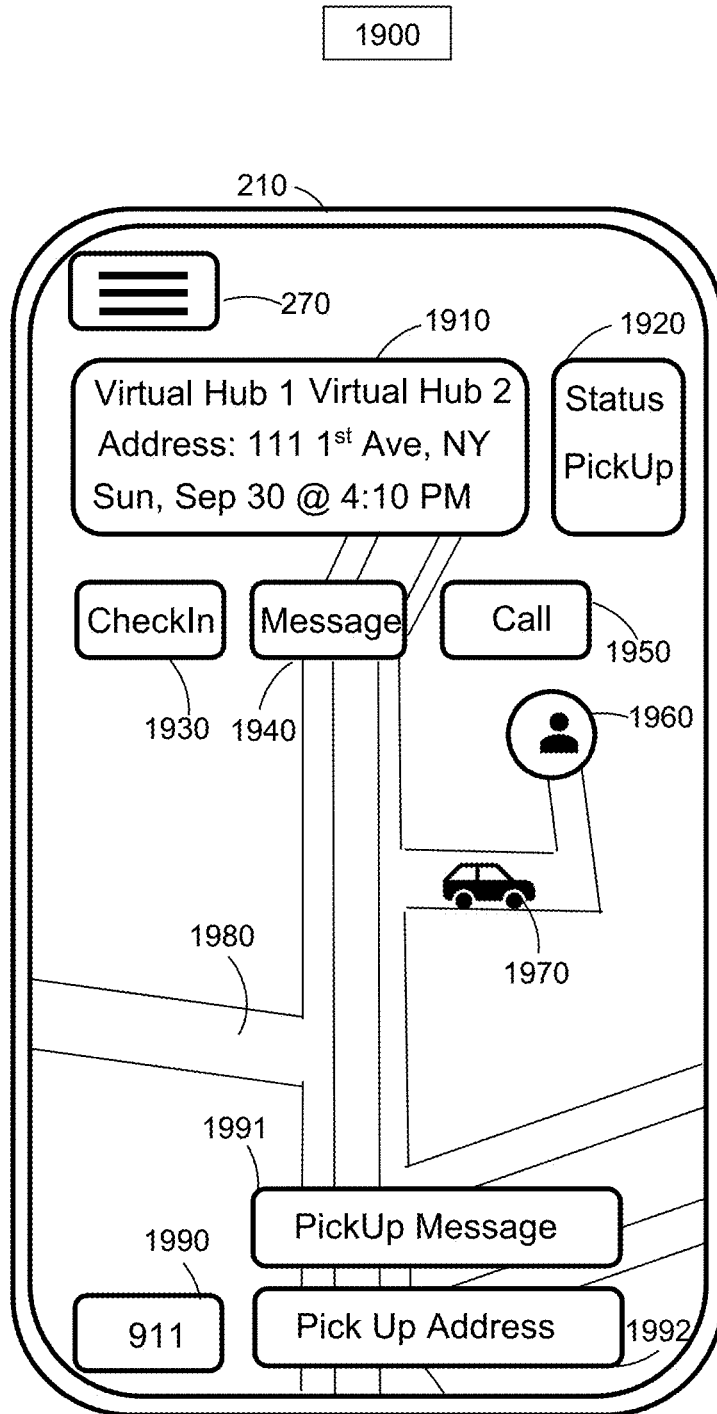


FIG. 19



2000

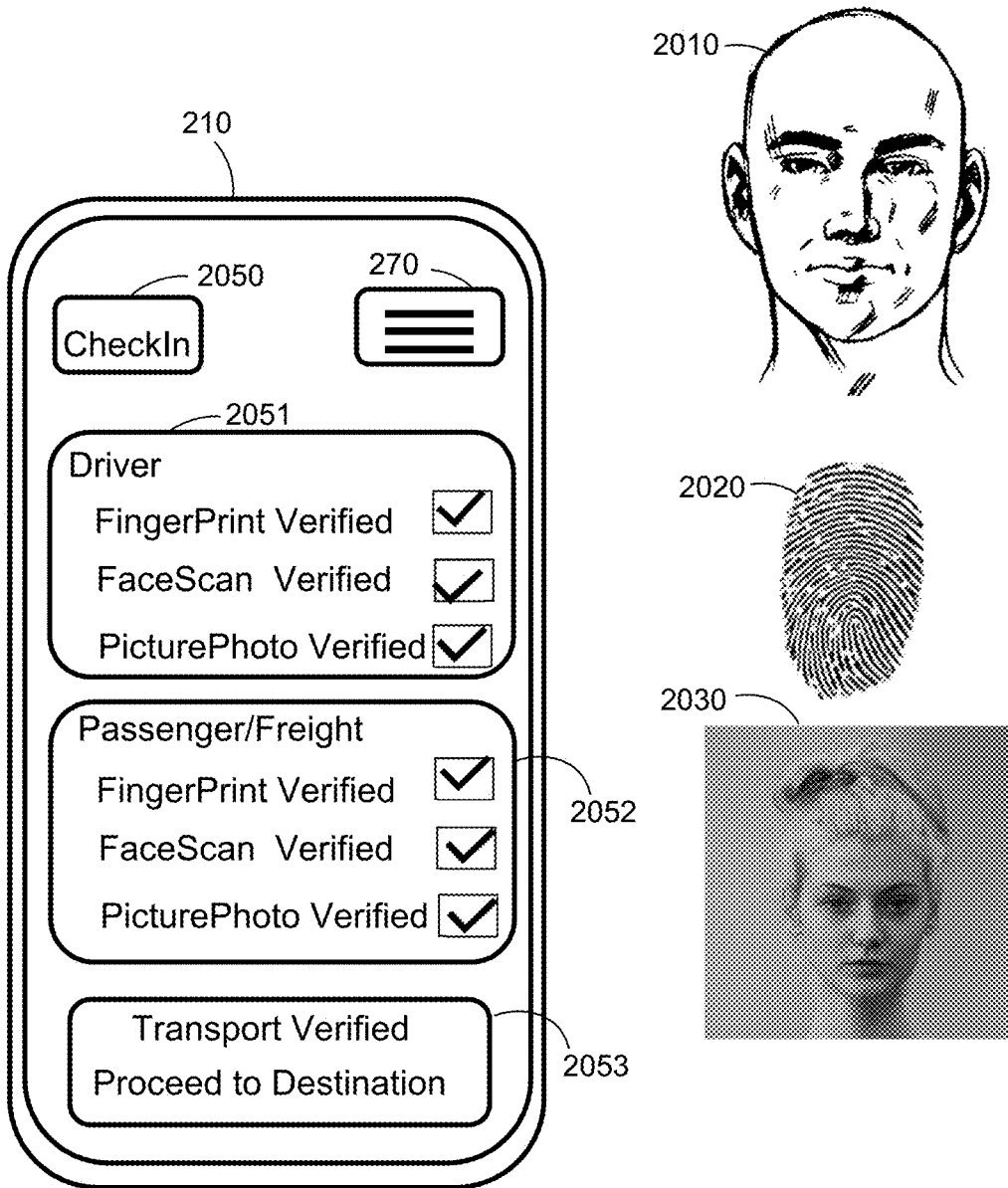


FIG. 20

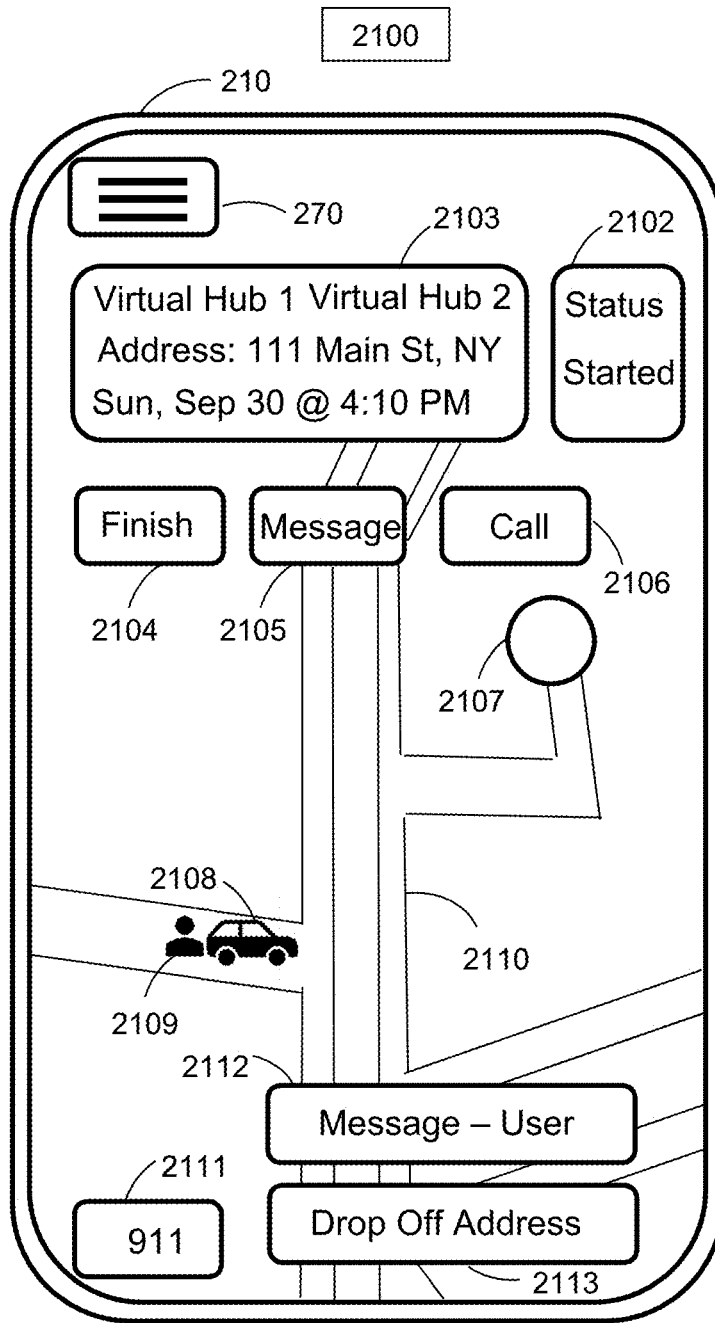


FIG. 21

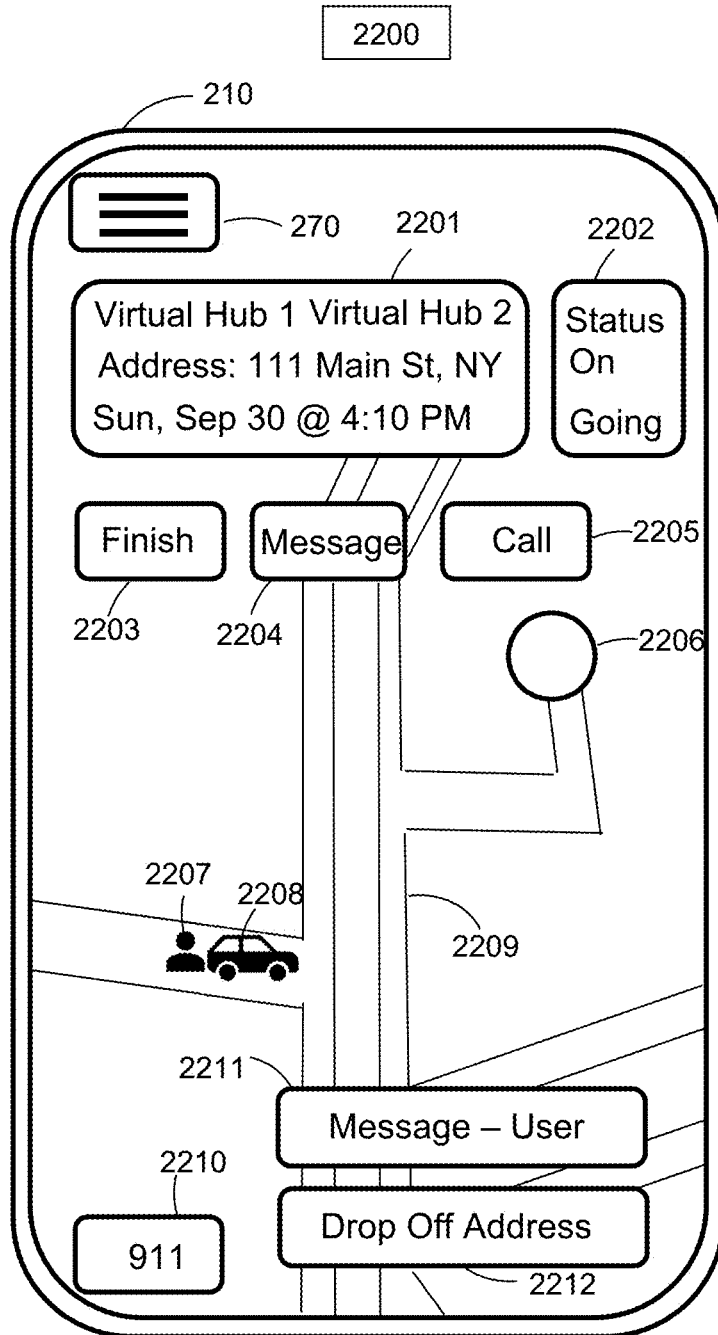


FIG. 22

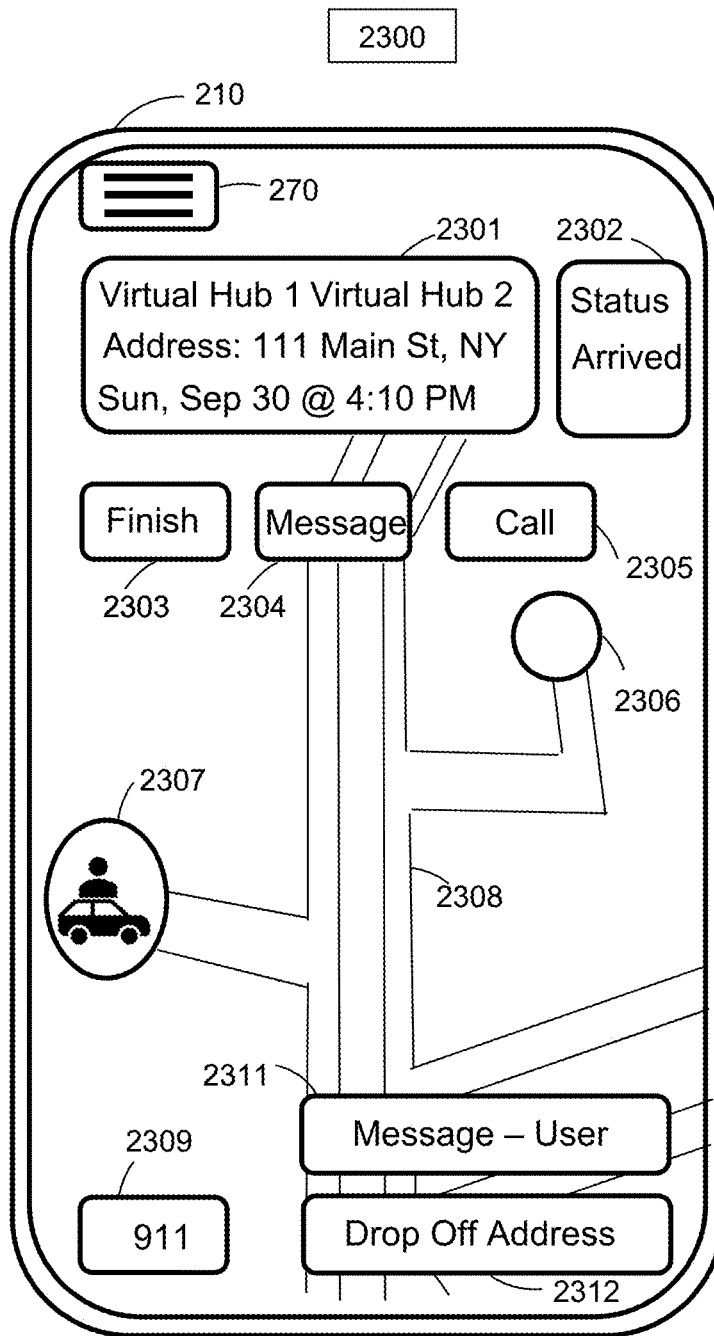


FIG. 23

2400

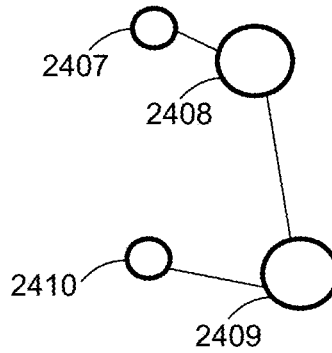
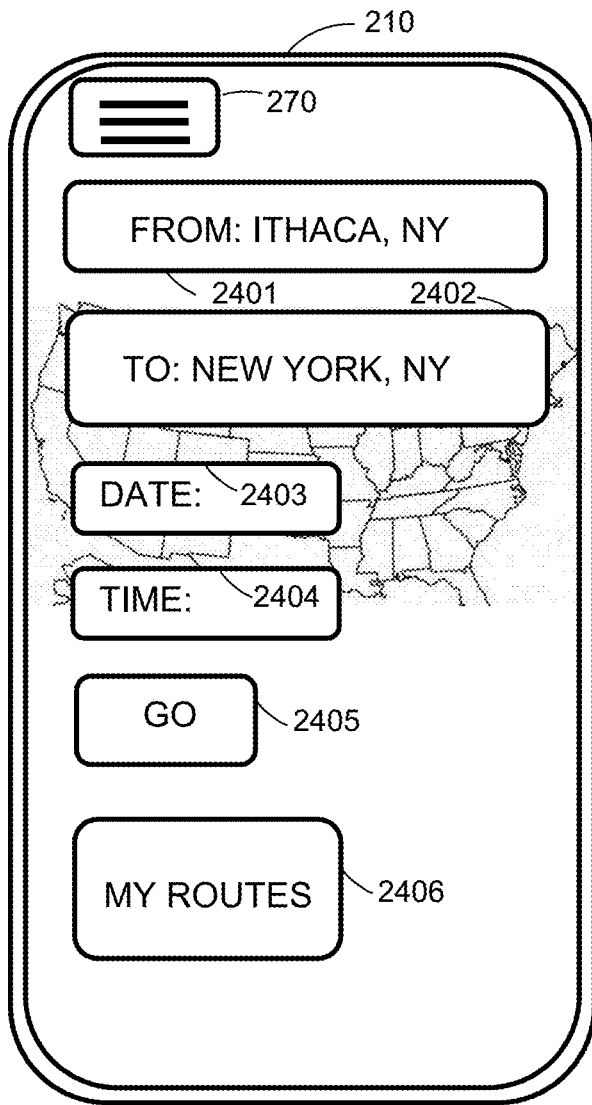


FIG. 24

2500

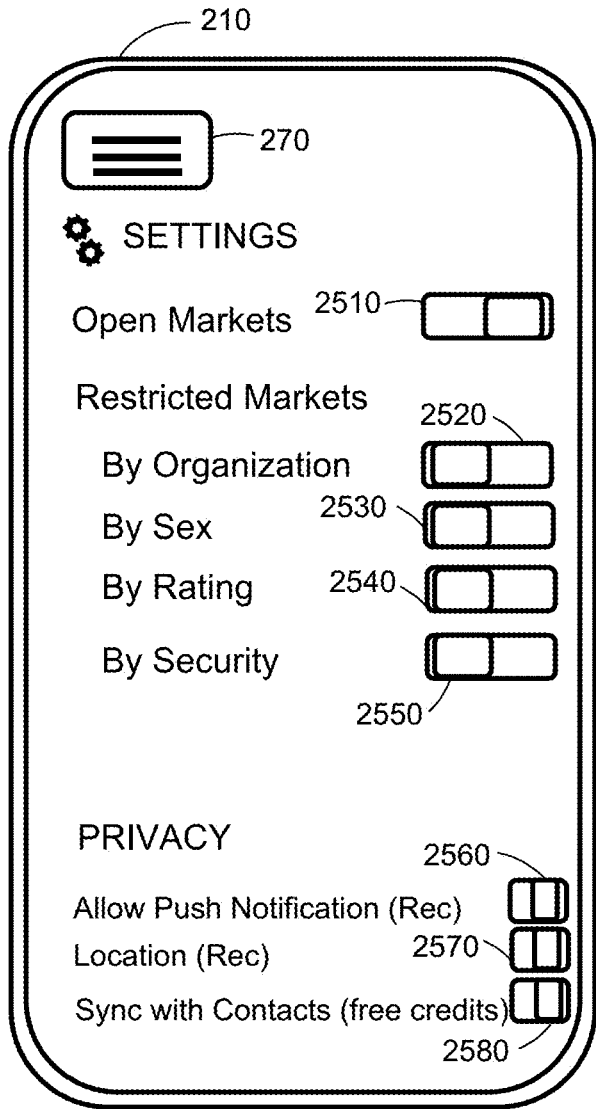


FIG. 25

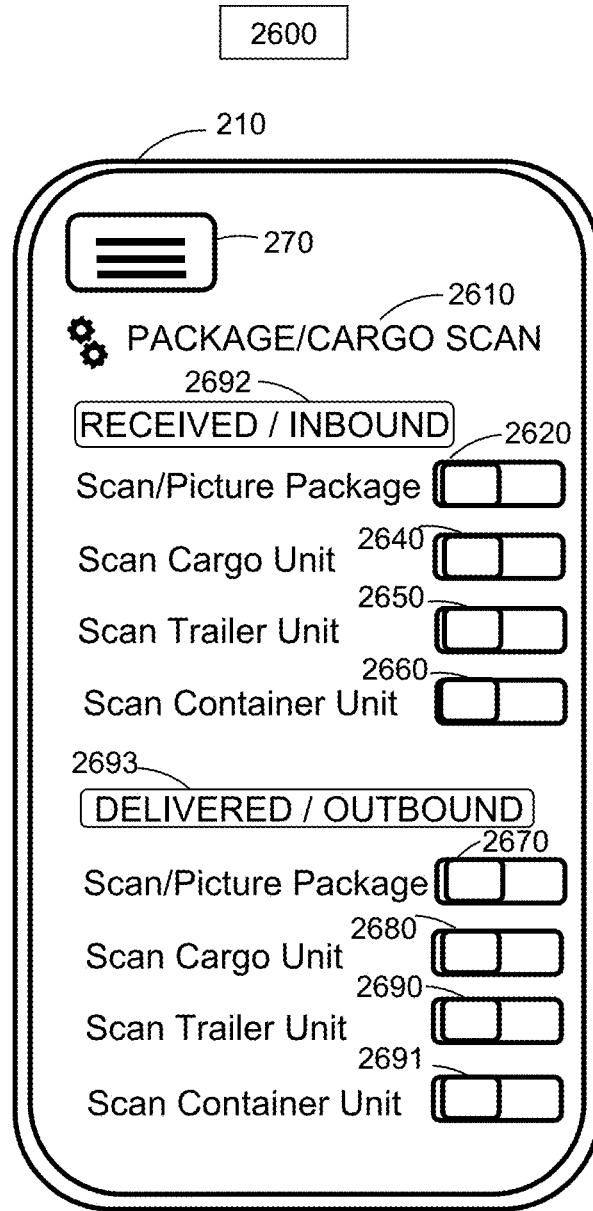


FIG. 26

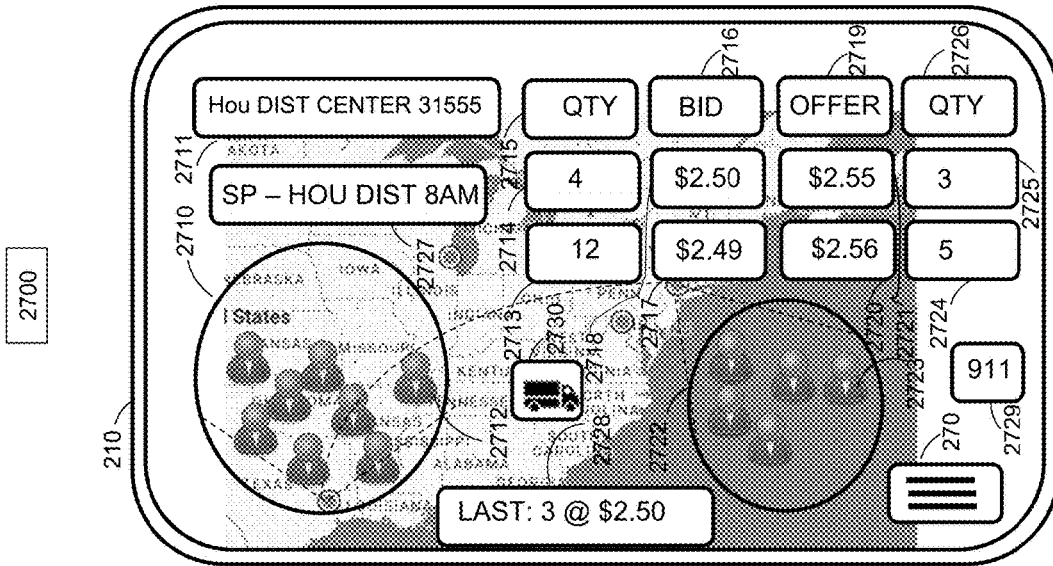


FIG. 27



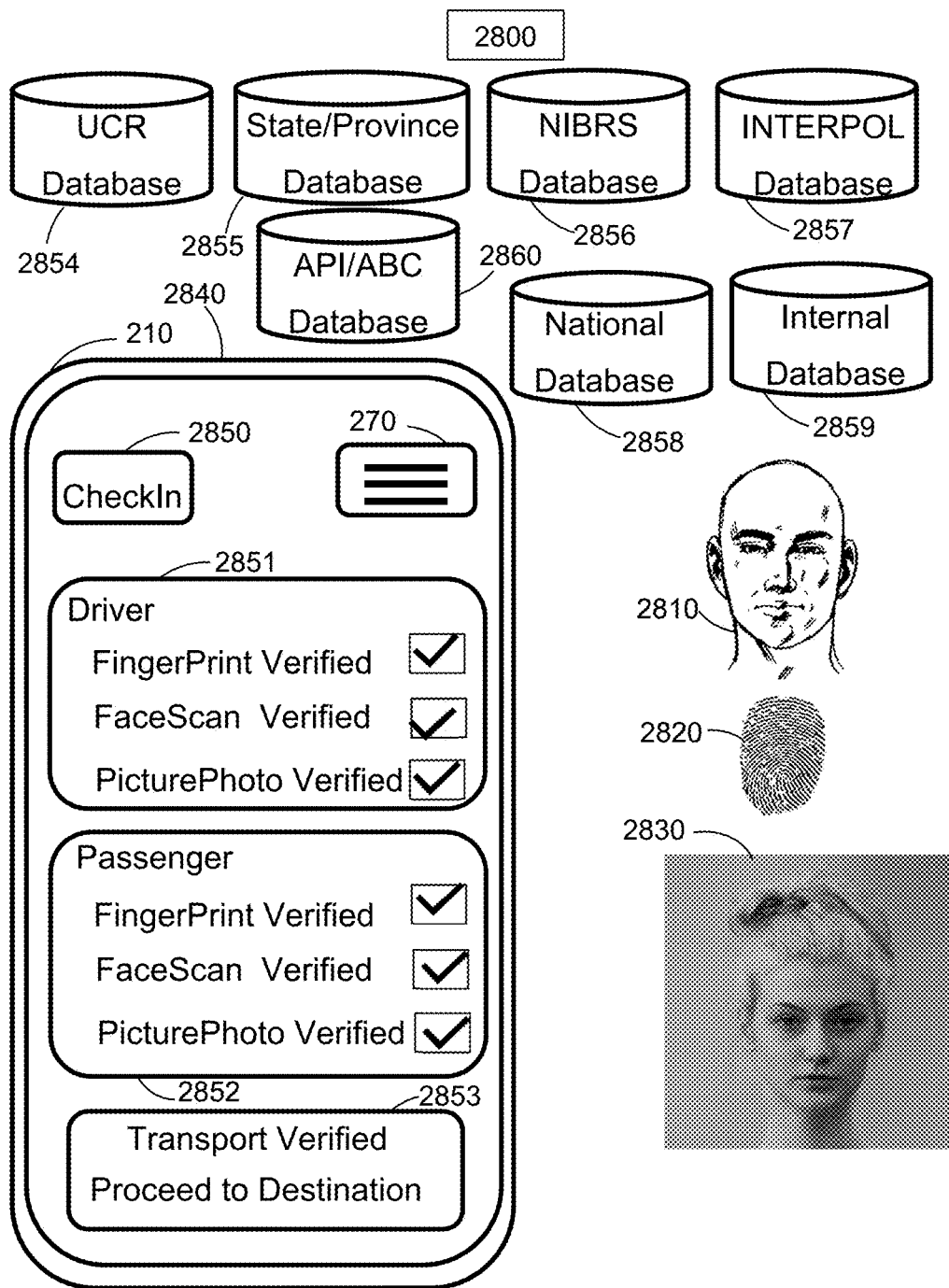


FIG. 28

2900

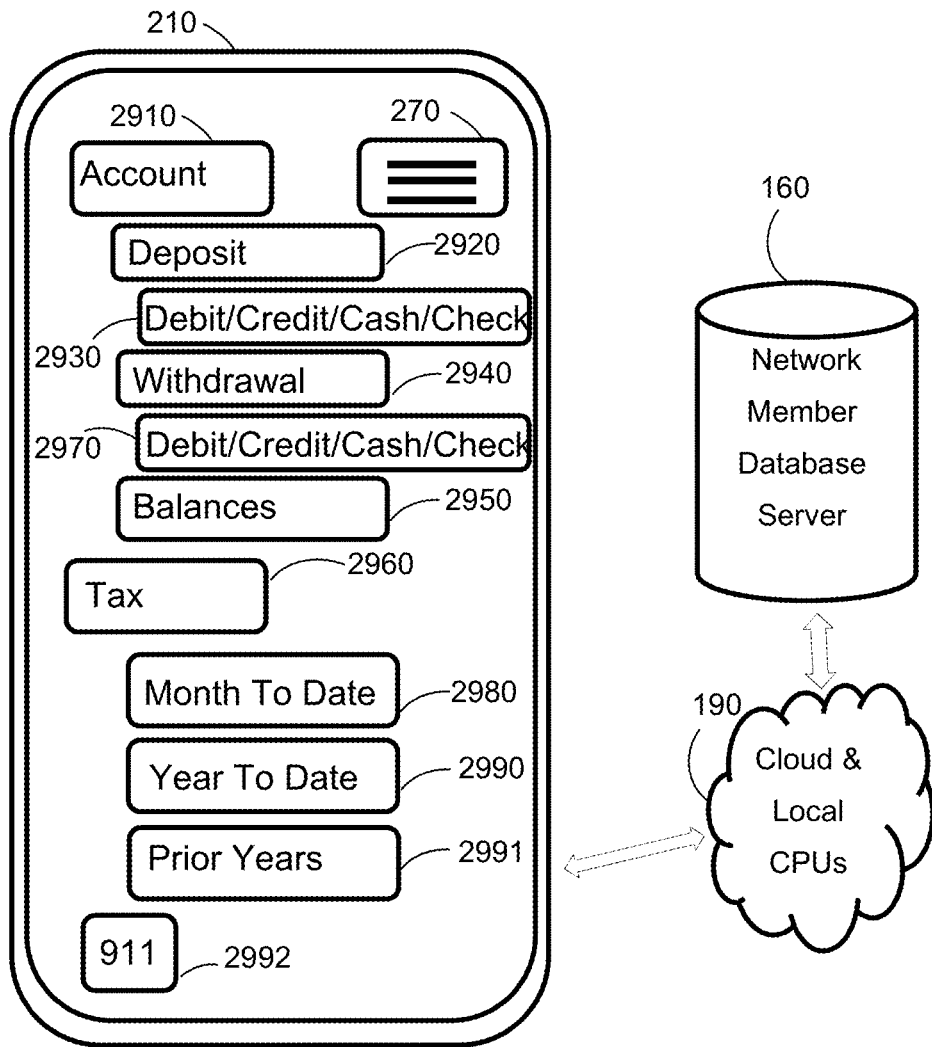


FIG. 29

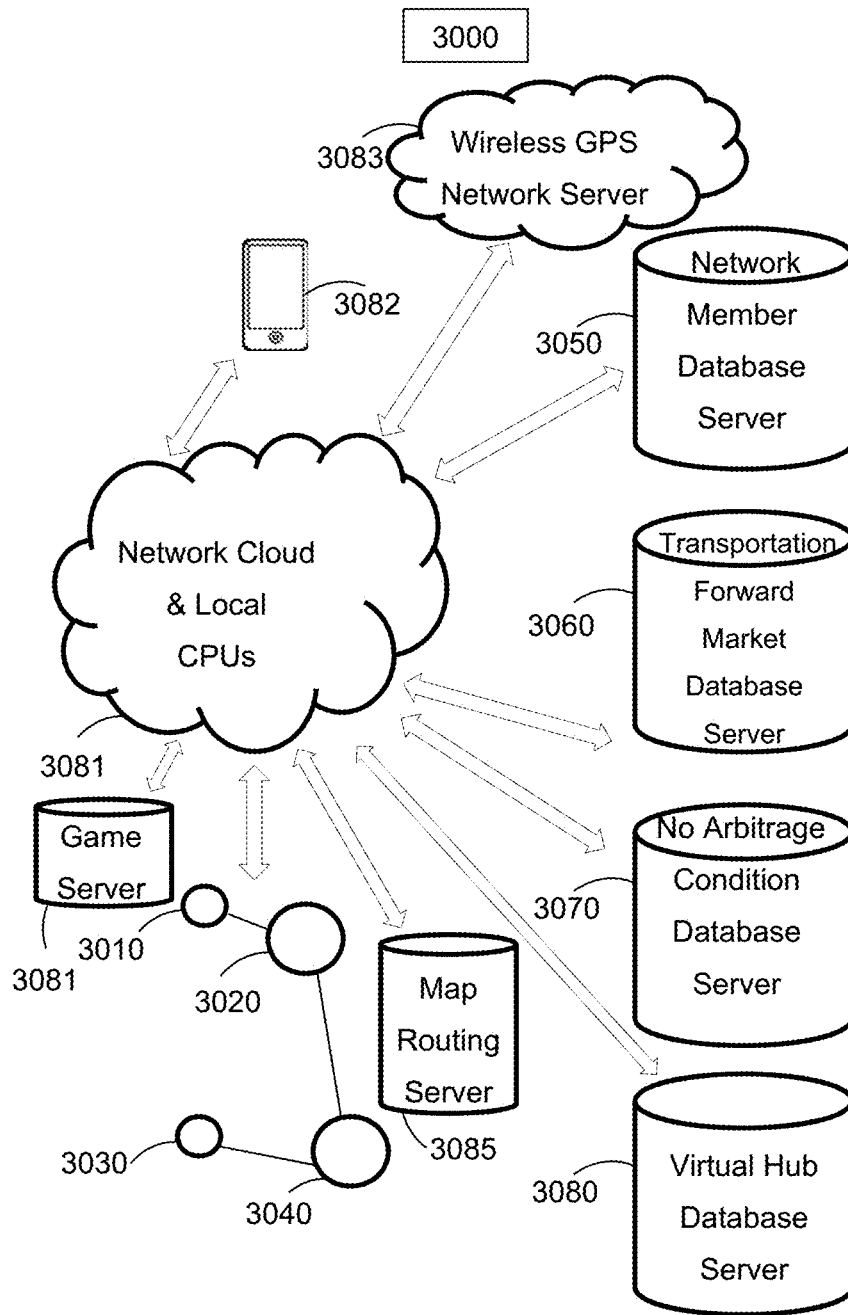


FIG. 30

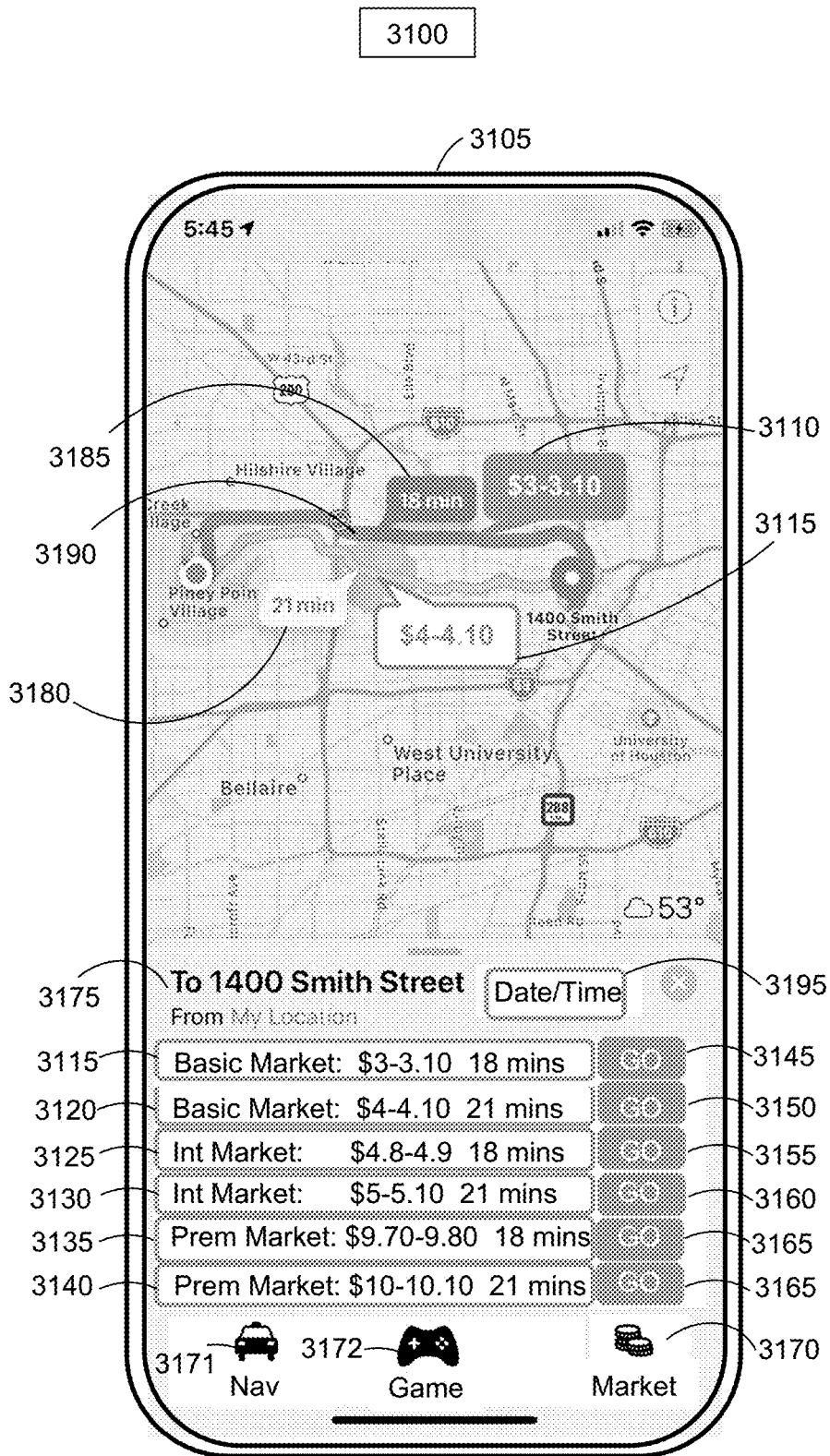


FIG. 31

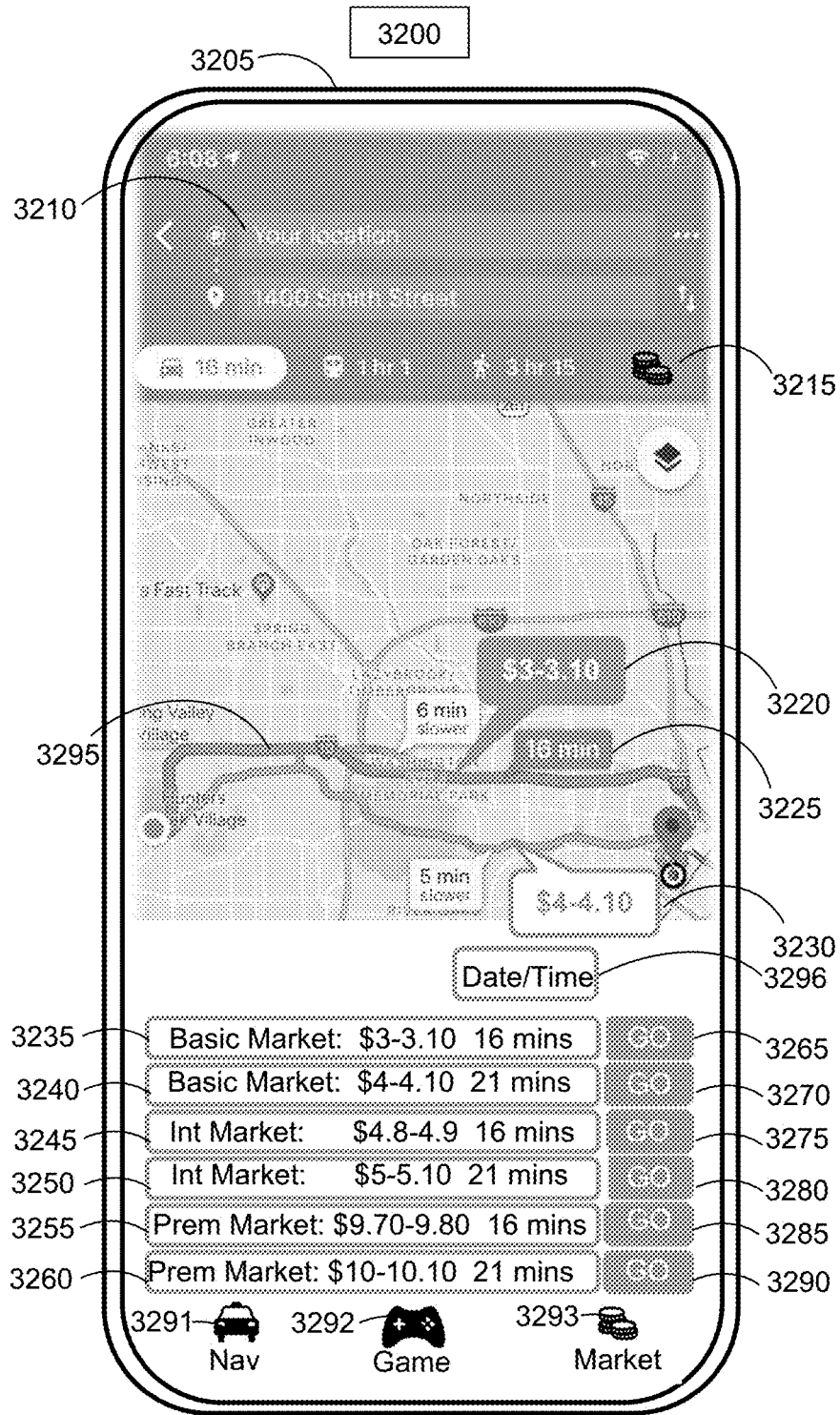


FIG. 32

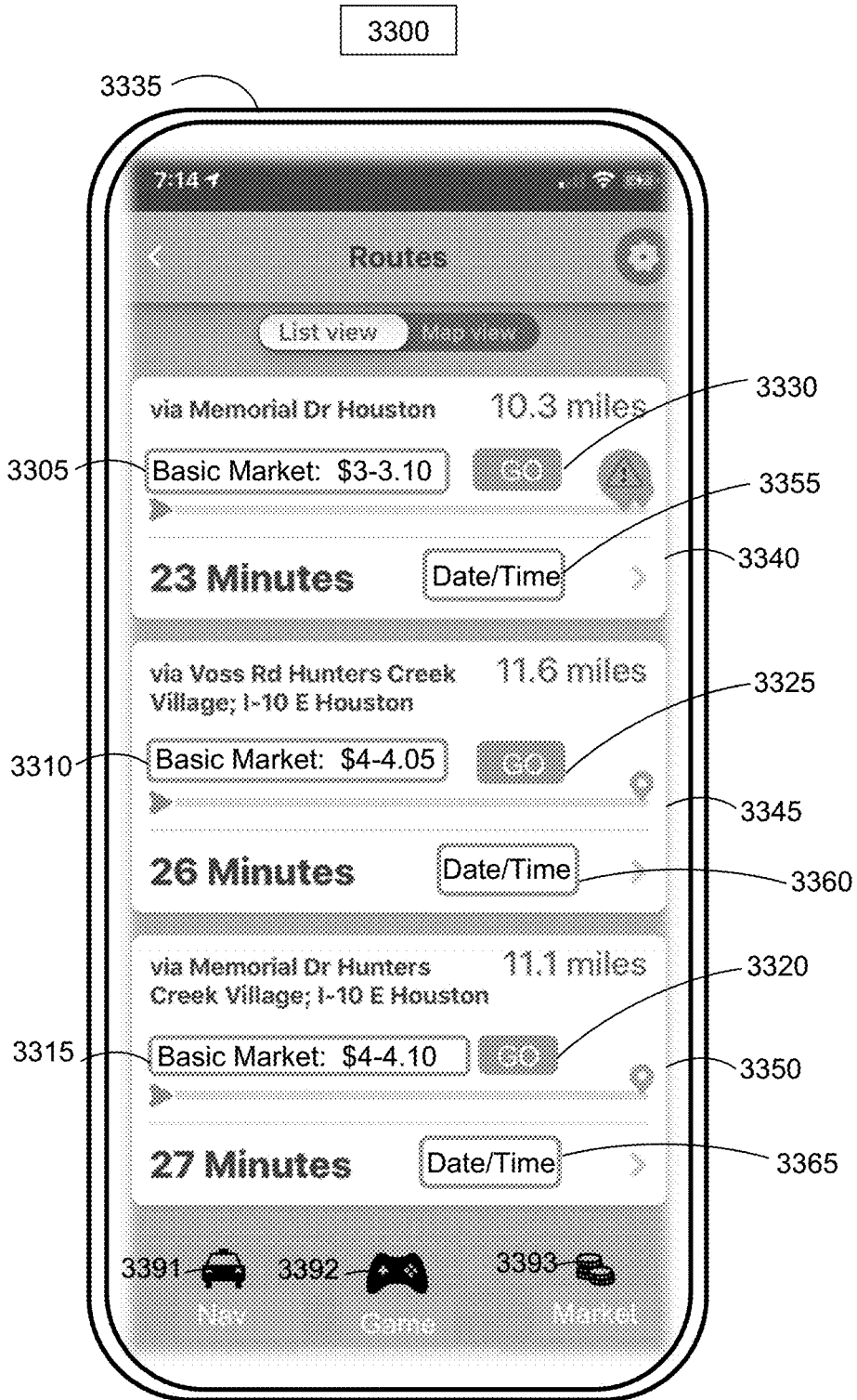


FIG. 33

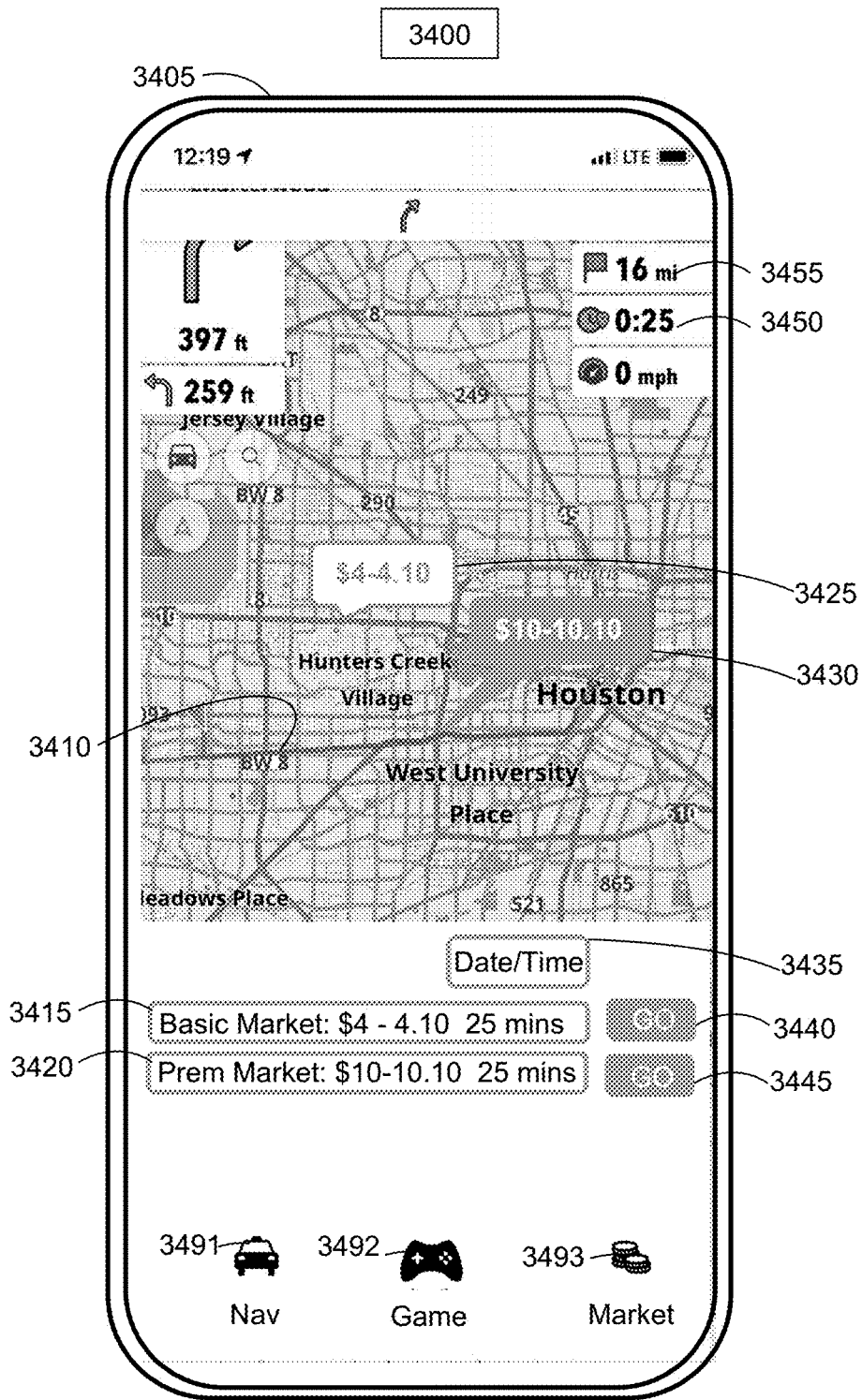


FIG. 34

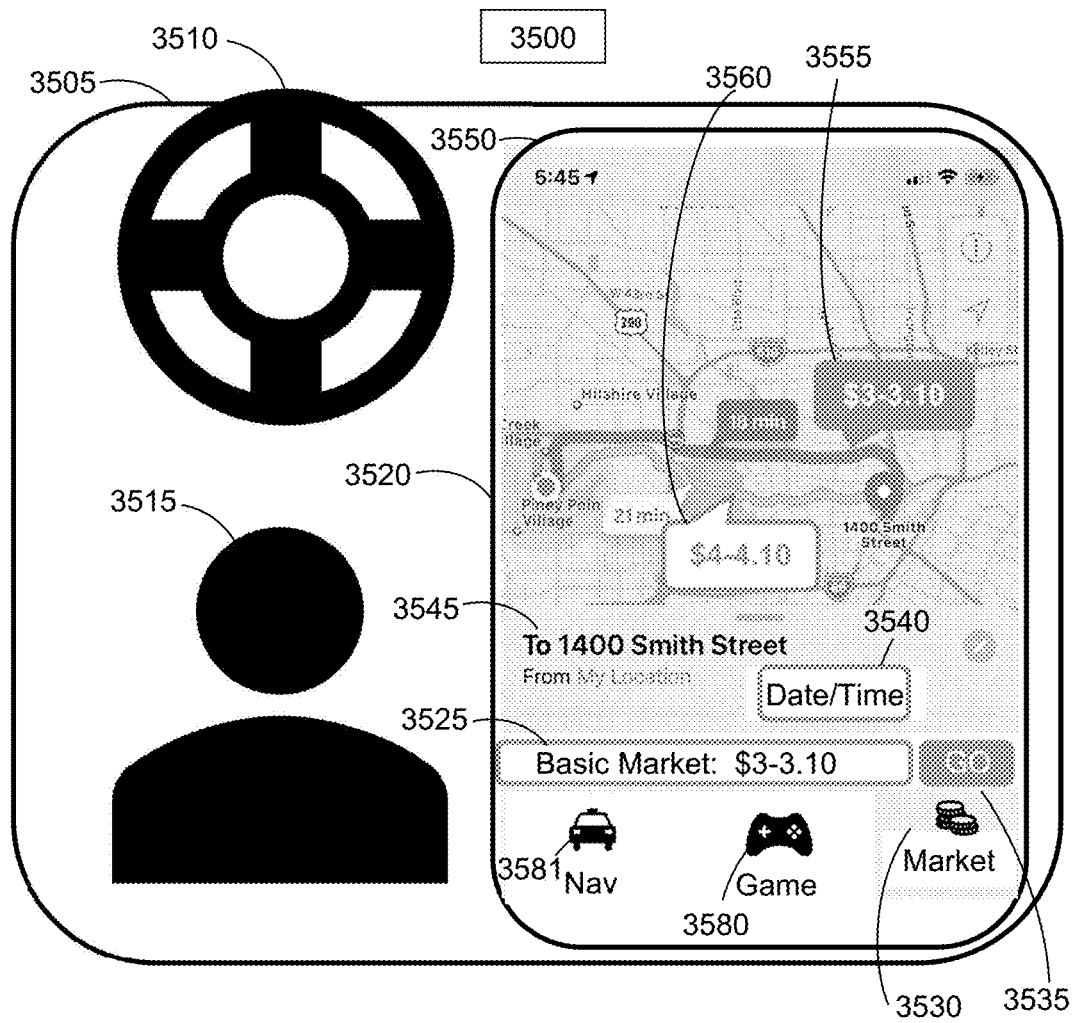


FIG. 35



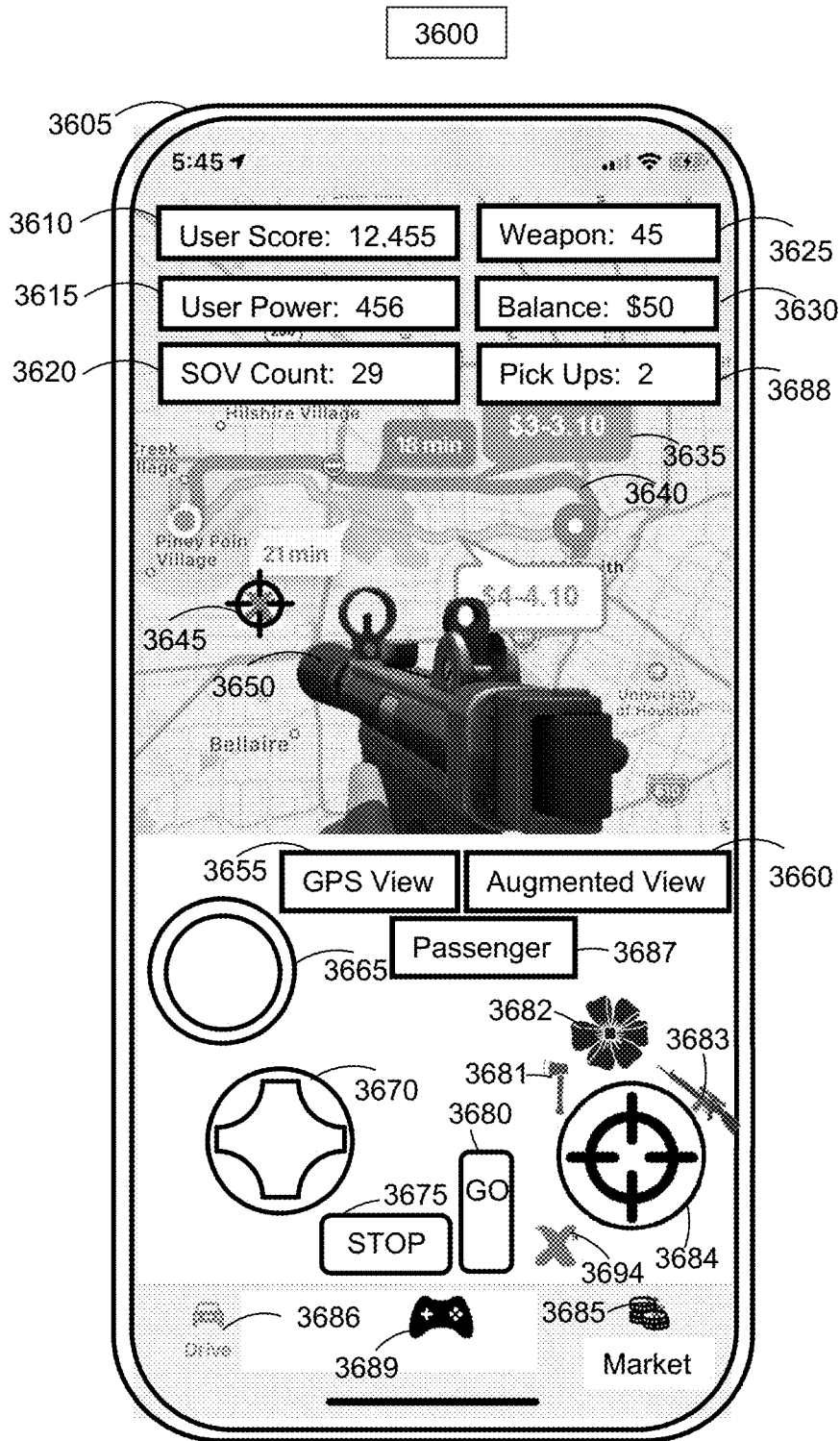


FIG. 36

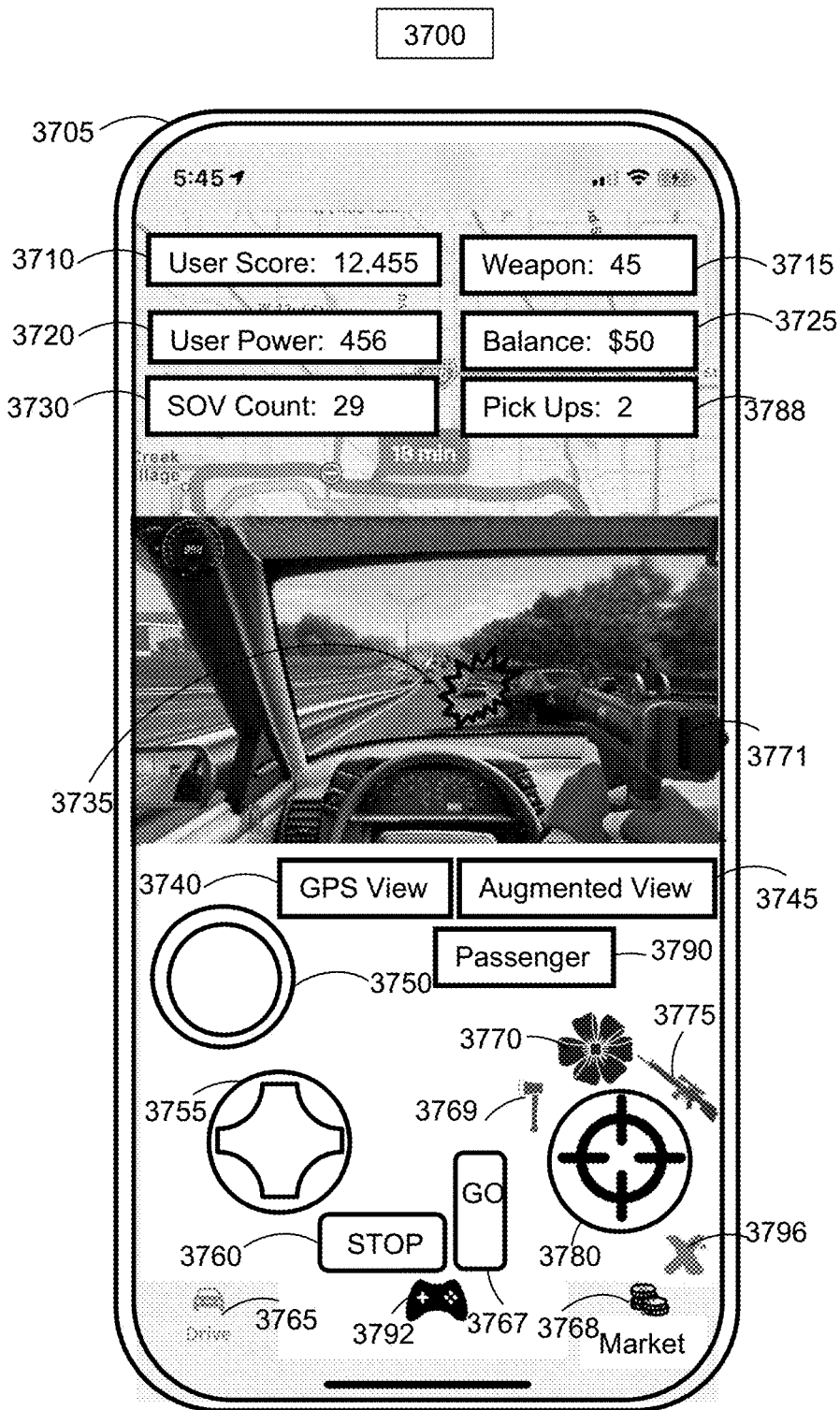


FIG. 37

3800

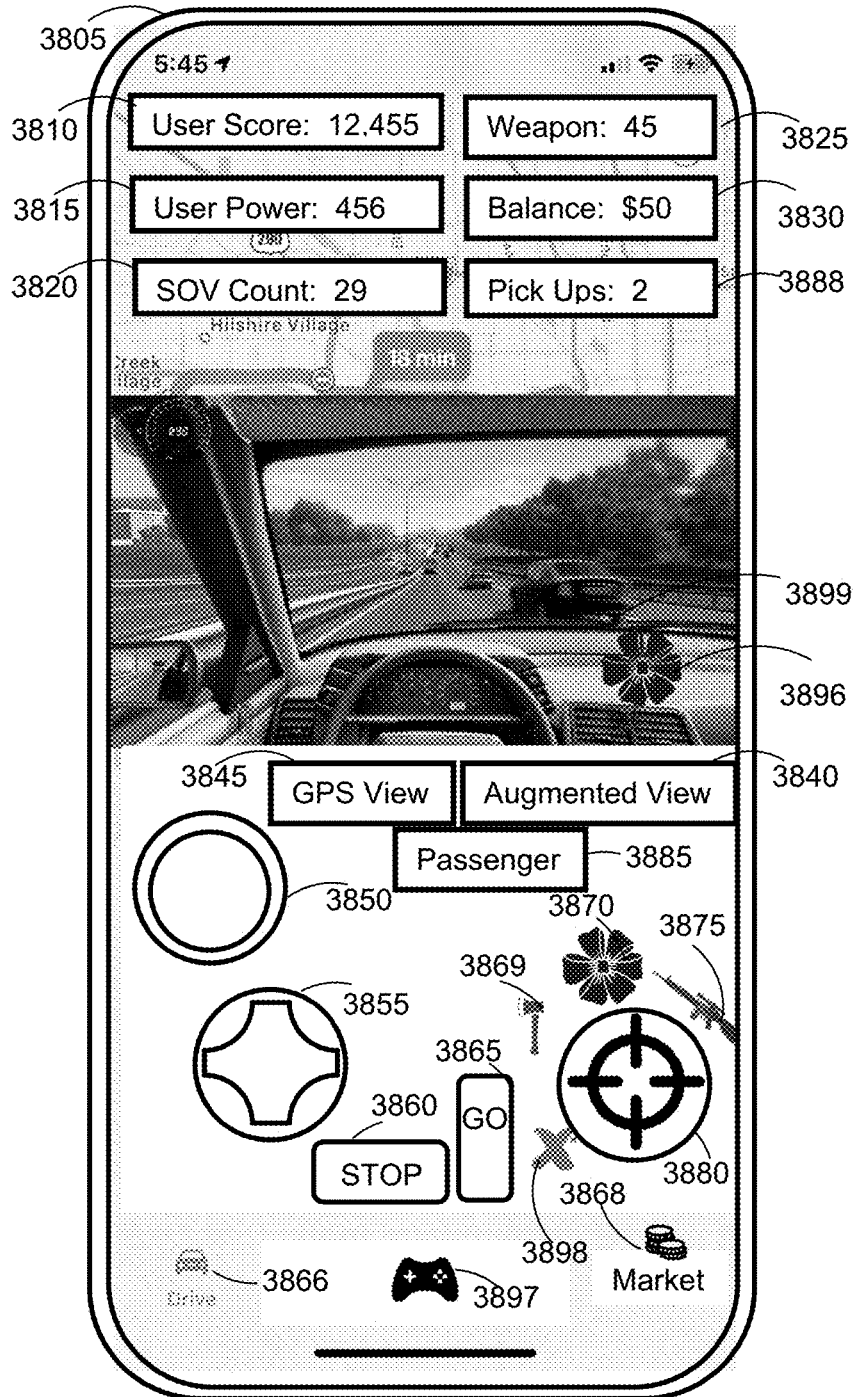


FIG. 38

3900

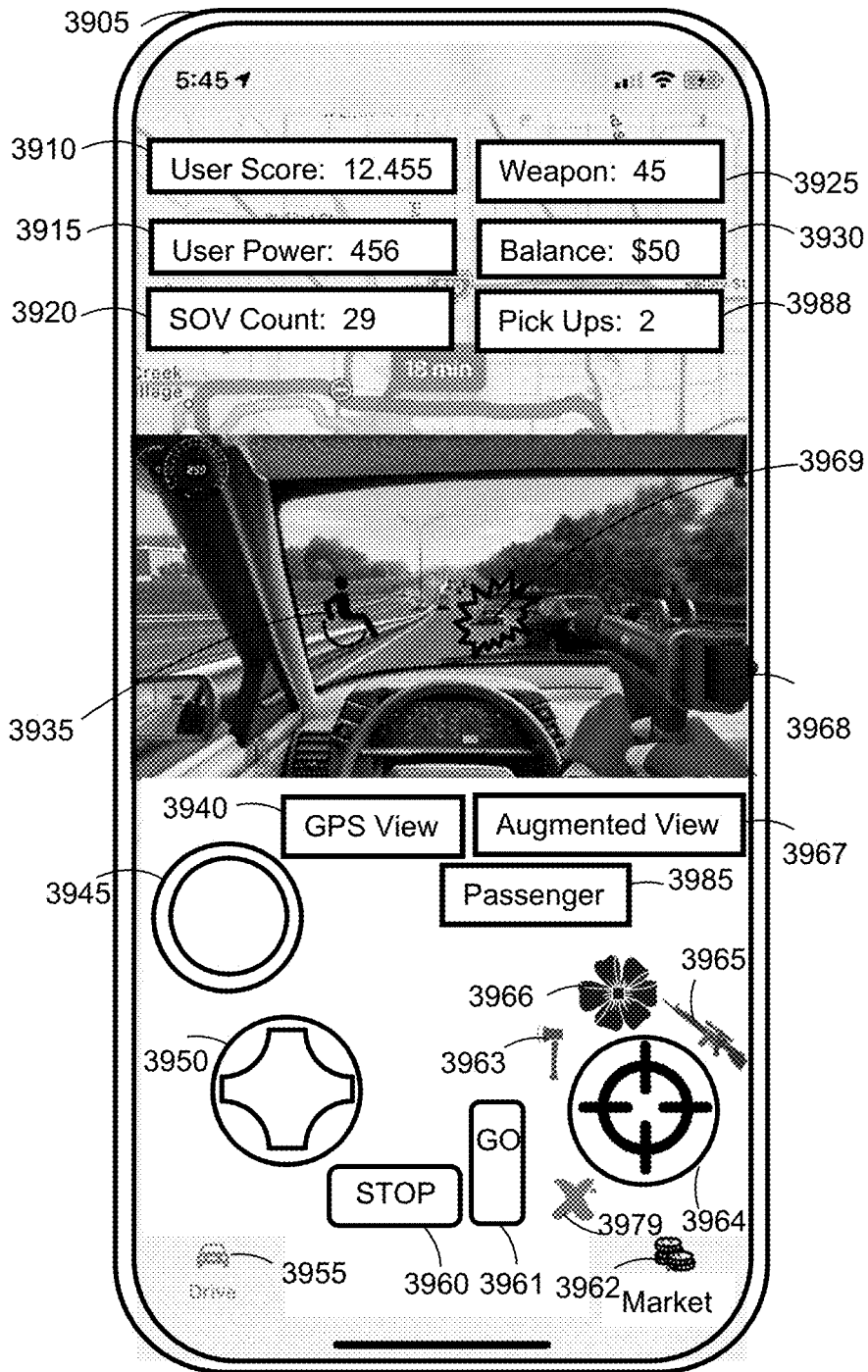


FIG. 39

4000

4010

4051

MODEL MAKE 4015

ACURA  4020

BMW

DAIMLER

FORD

GM, HONDA, ETC

MODEL TYPE 4025

MDX  4030

RDX

NSX

TLX

ILX

MODEL YEAR 4035

2019  4040

2020

MODEL FUEL TYPE 4045

ELECTRIC  4050

GASOLINE

DIESEL

SOLAR

FIG. 40

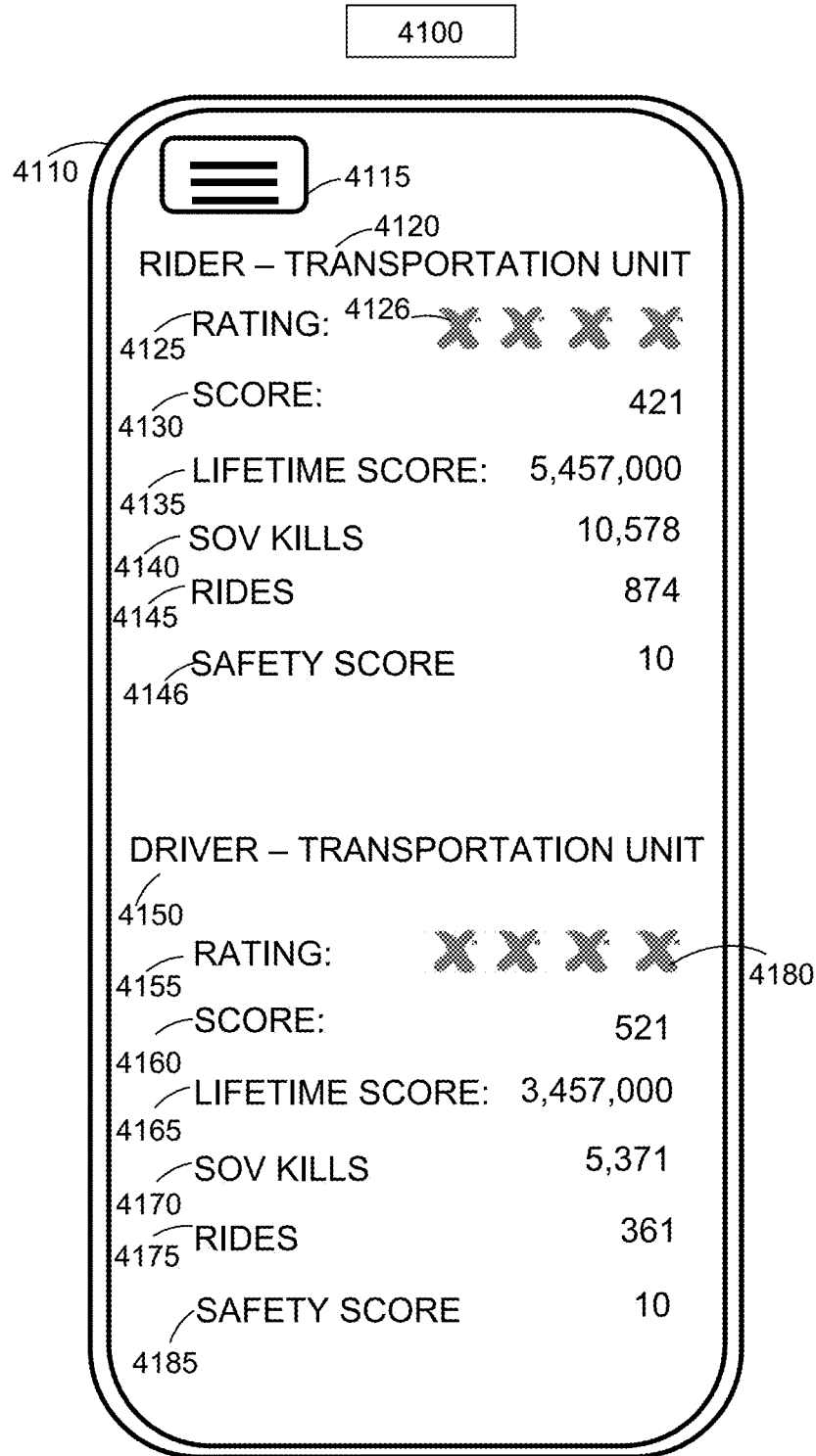


FIG. 41

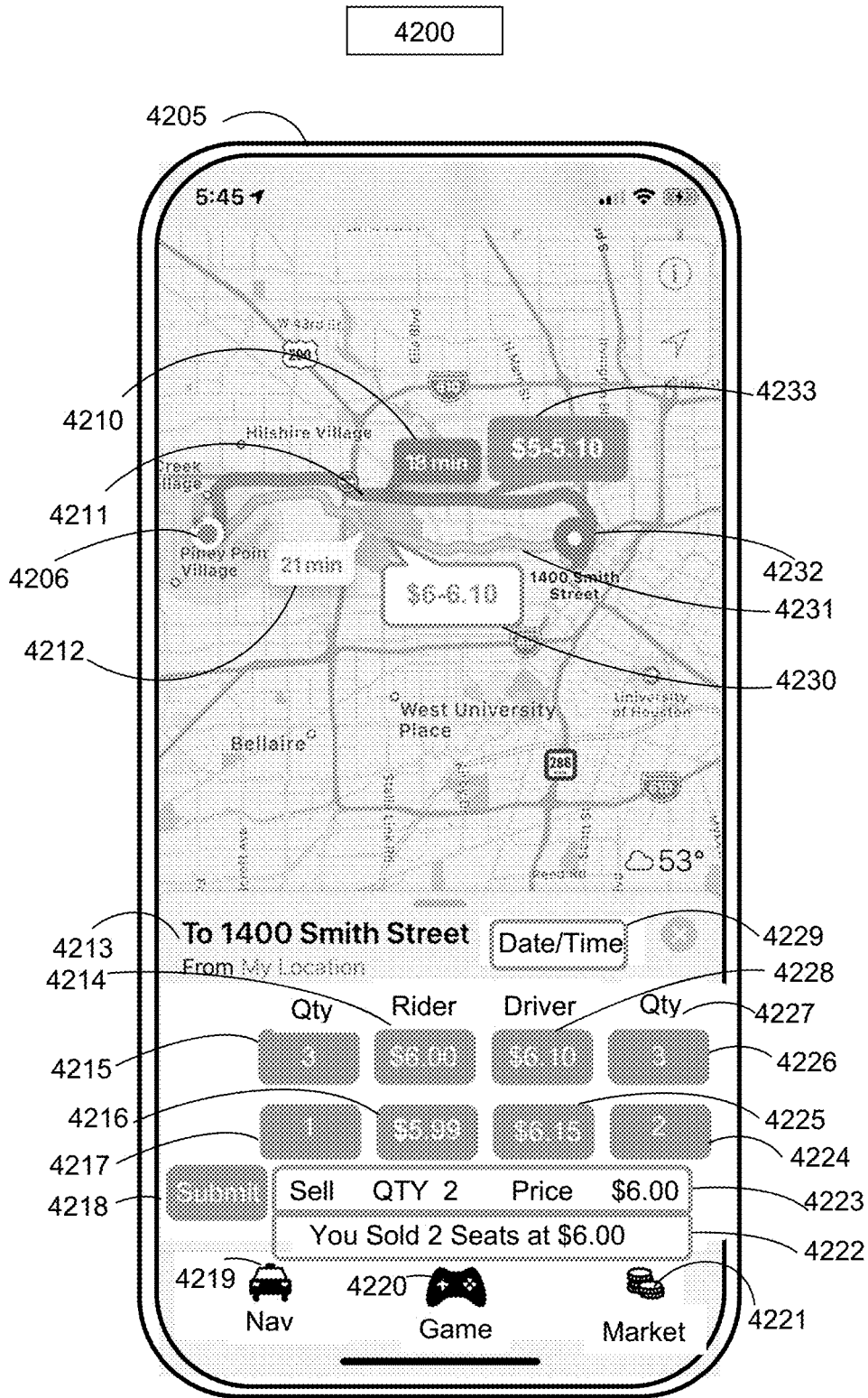


FIG. 42

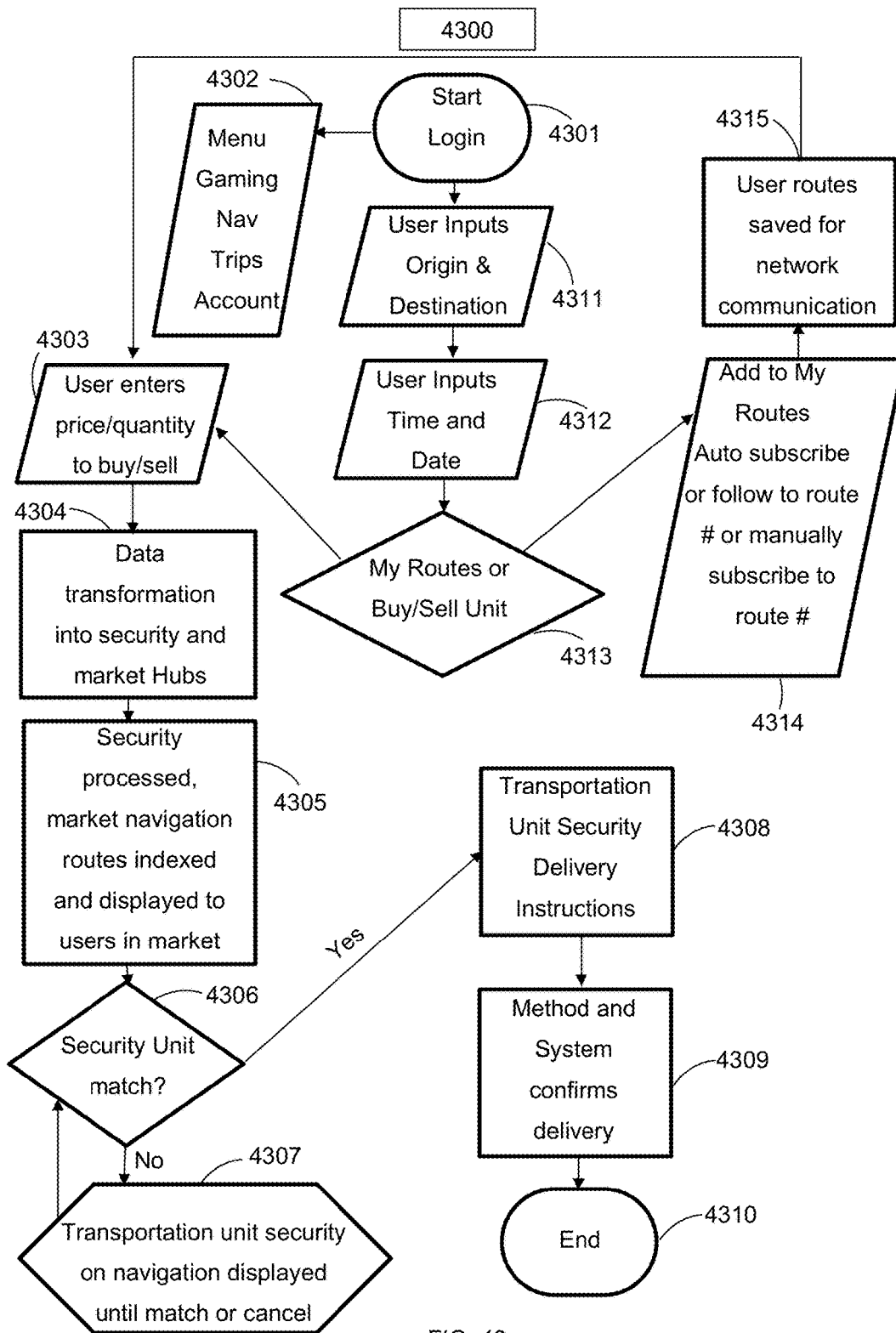


FIG. 43



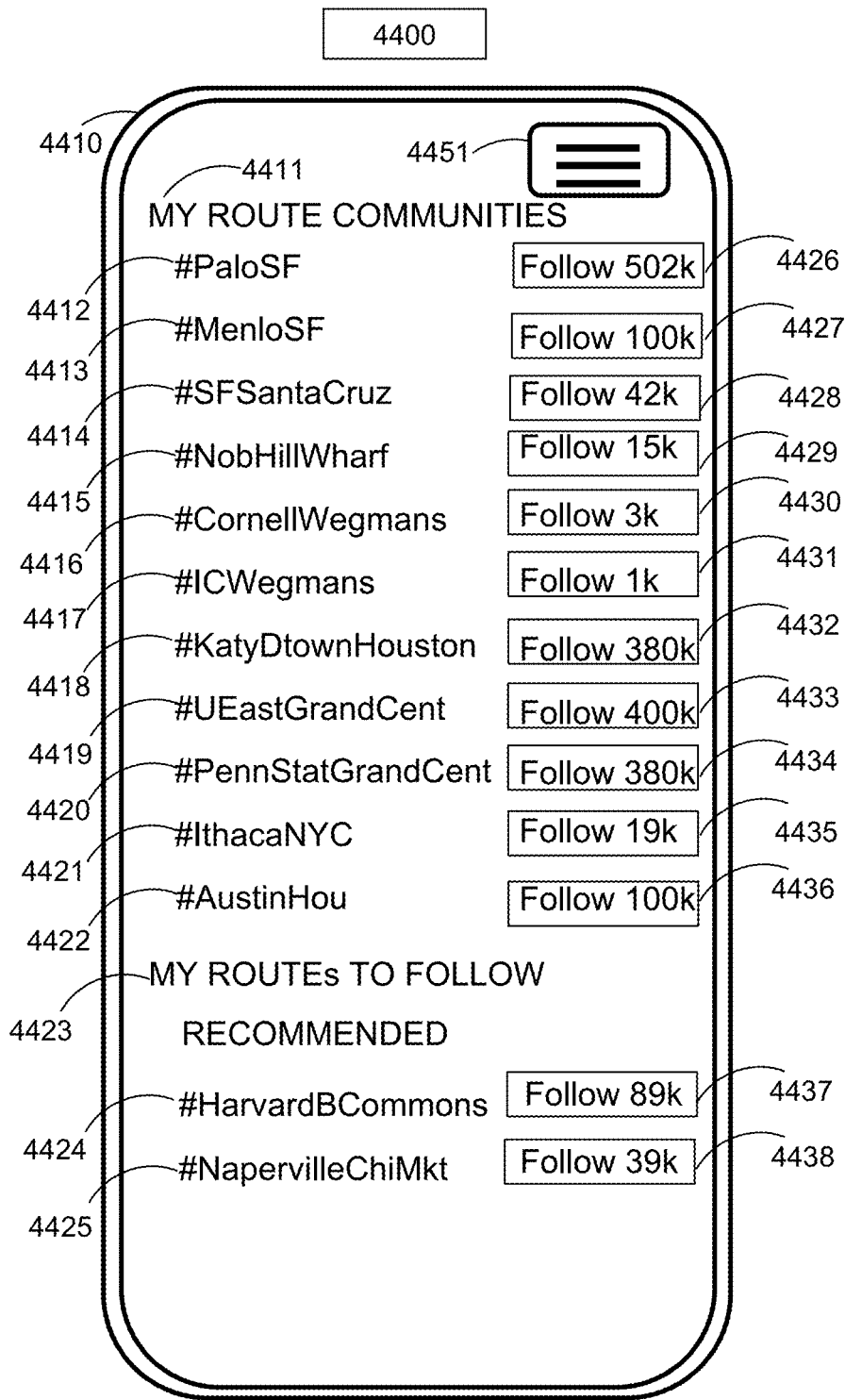


FIG. 44

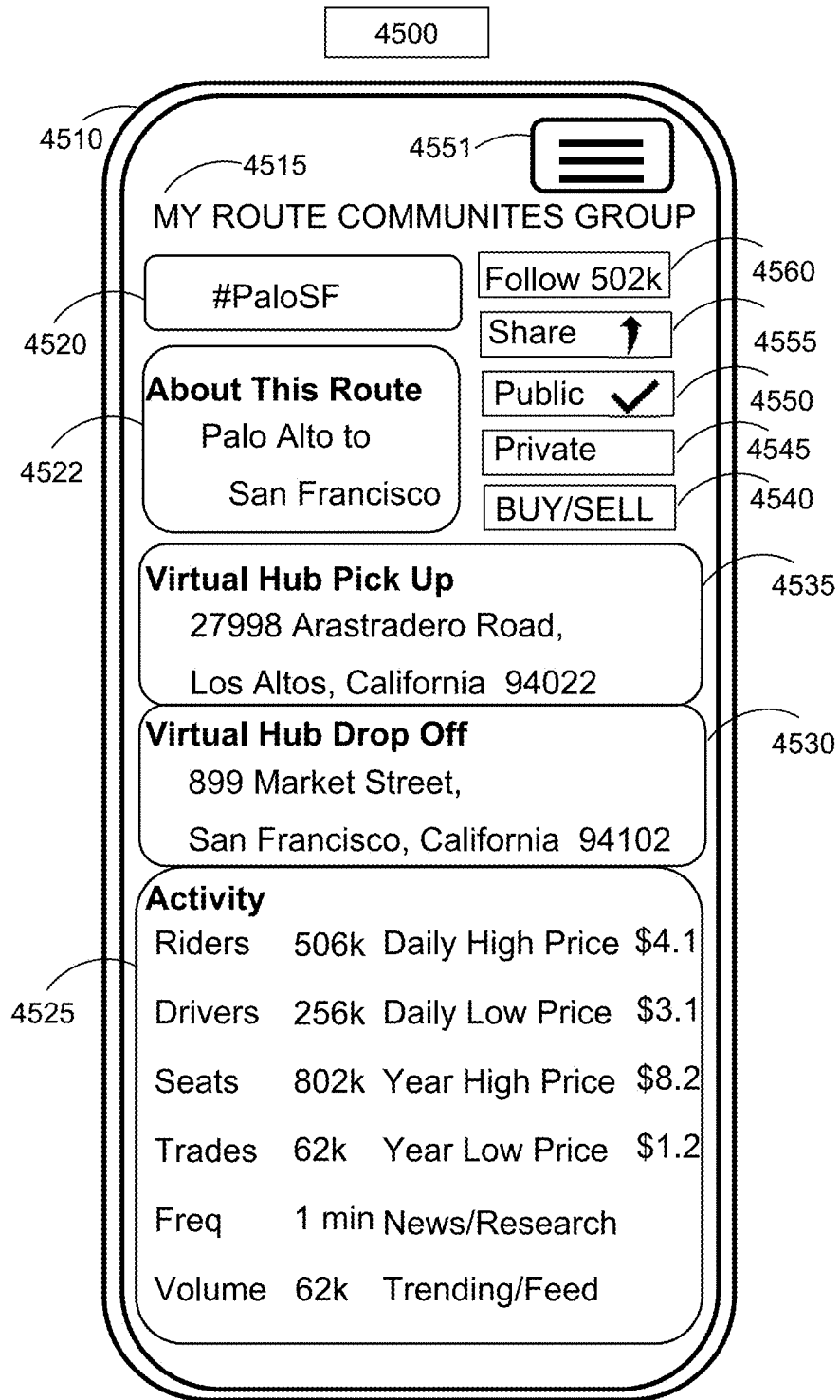


FIG. 45

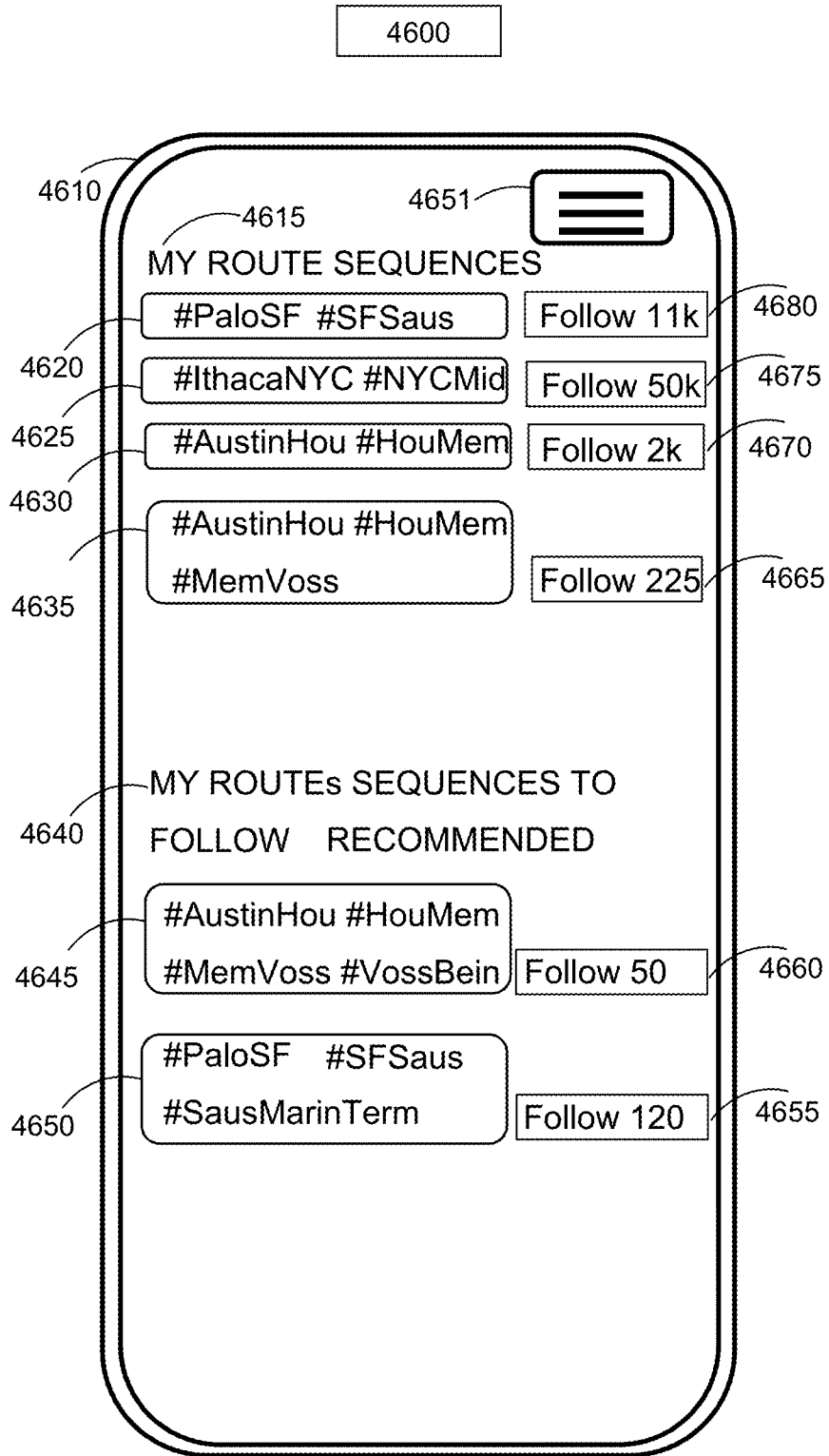


FIG. 46

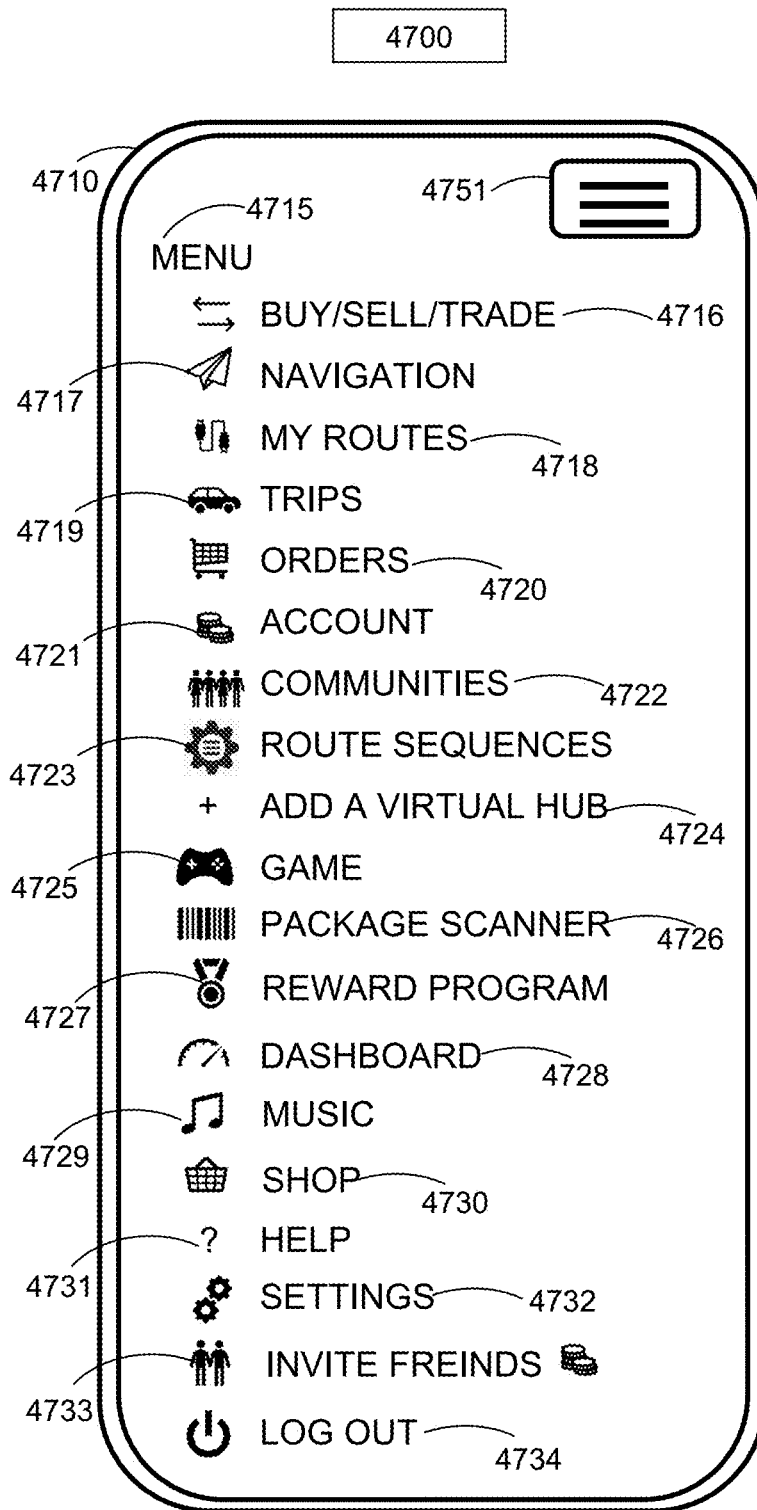


FIG. 47




FIG. 48

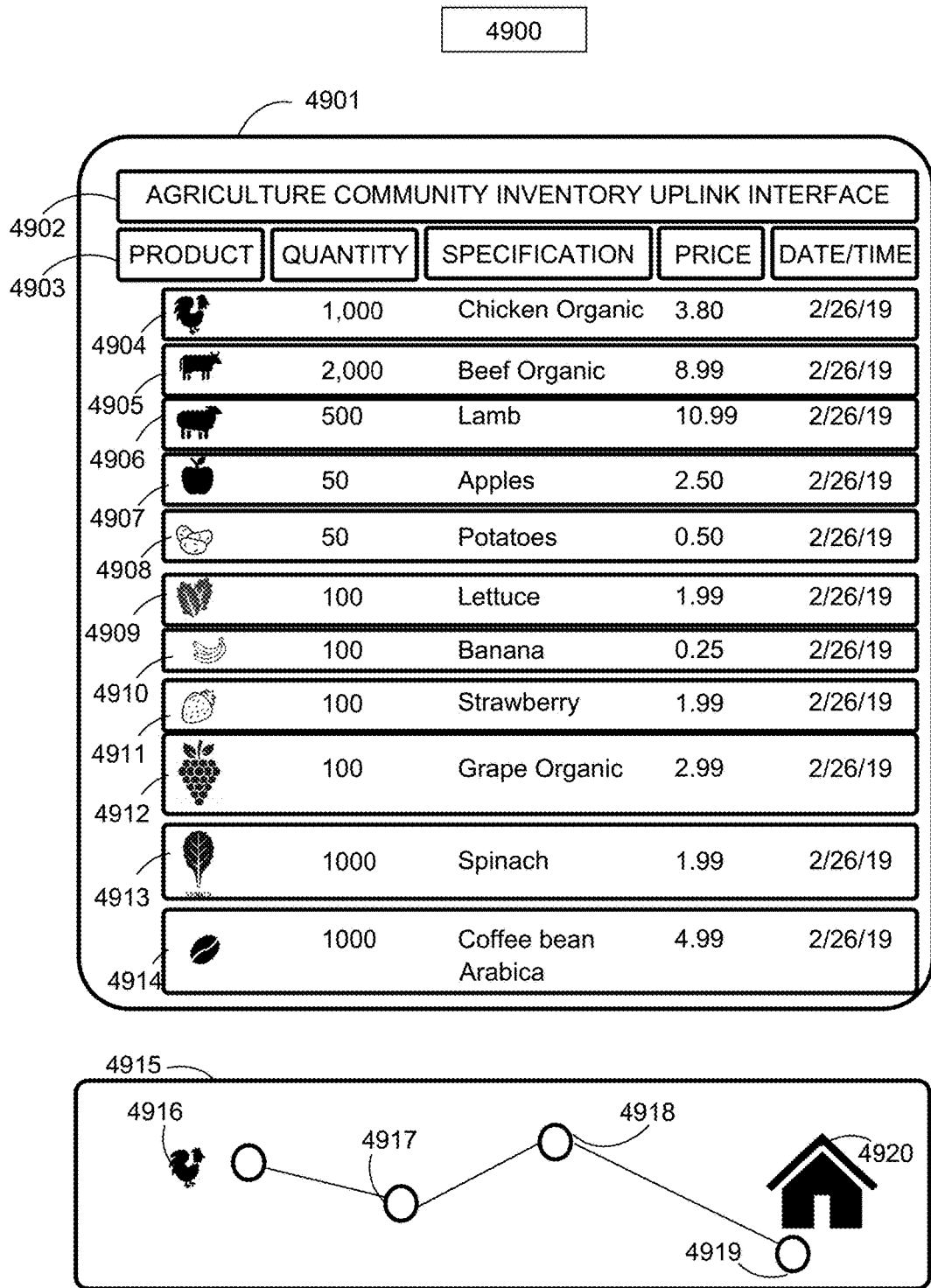


FIG. 49

**AGRICULTURE COMMUNITY OBJECTS  
WITH PRICE-TIME PRIORITY QUEUES  
FOR TRANSFORMED AGRICULTURE UNITS**

RELATED APPLICATIONS

**[0001]** THIS APPLICATION IS RELATED TO THE FOLLOWING APPLICATIONS: (1) U.S. patent application Ser. No. 15/266,326, "IMPLEMENTATIONS OF VARIOUS METHODS TO CREATE ECONOMIC INCENTIVES TO DIRECTLY LINK USERS OF A SOCIAL NETWORK OR SOCIAL NETWORK REALITY GAME TO ACTUAL PROJECTS AND PEOPLE WITHIN A CHARITY OR DEVELOPING WORLD AREA," FILED Sep. 15, 2016; (2) U.S. patent application Ser. No. 15/484,059, "BLOOD AND SALIVA BIOMARKER OPTIMIZED FOOD CONSUMPTION AND DELIVERY WITH ARTIFICIAL INTELLIGENCE," FILED Apr. 10, 2017; (3) U.S. patent application Ser. No. 15/877,393, "ELECTRONIC FORWARD MARKET EXCHANGE FOR TRANSPORTATION SEATS AND CAPACITY IN TRANSPORTATION SPACES AND VEHICLES," FILED Jan. 23, 2018; (4) U.S. patent application Ser. No. 16/167,525, "MULTI-LAYERED NODAL NETWORK TOPOLOGY FOR A MULTI-MODAL SECURE FORWARD MARKET AUCTION IN TRANSPORTATION CAPACITY AND SPACE," FILED Oct. 22, 2018; (5) U.S. patent application Ser. No. 16/183,647 "FINANCIAL SWAP PAYMENT STRUCTURE METHOD AND SYSTEM ON TRANSPORTATION CAPACITY UNIT ASSETS," FILED Nov. 7, 2018; (6) U.S. patent application Ser. No. 16/239,485, "MARKET LAYER PRICE QUEUE ROUTING FOR MULTI-LAYERED NODAL NETWORK TOPOLOGY FOR A MULTI-MODAL SECURE FORWARD MARKET AUCTION IN TRANSPORTATION CAPACITY AND SPACE," FILED Jan. 3, 2019; (7) U.S. patent application Ser. No. 16/242,967, "PRICE BASED NAVIGATION," FILED Jan. 8, 2019; (8) U.S. patent application Ser. No. 16/242,981, "STRATEGY GAME LAYER OVER PRICE BASED NAVIGATION," FILED Jan. 8, 2019; (9) U.S. patent application Ser. No. 16/257,032 "SECURITIZATION OF TRANSPORTATION UNITS," FILED Jan. 24, 2019; (10) U.S. patent application Ser. No. 16/258,658 "NAVIGATION ROUTES AS COMMUNITY OBJECT VIRTUAL HUB SEQUENCES TO WHICH USERS MAY SUBSCRIBE", FILED Jan. 27, 2019; (11) U.S. patent application Ser. No. 16/274,490 "ROUTE COMMUNITY OBJECTS WITH PRICE TIME PRIORITY QUEUES FOR TRANSFORMED TRANSPORTATION UNITS", FILED Feb. 13, 2019; ALL OF THESE APPLICATIONS ARE INCORPORATED BY REFERENCE HEREIN IN THEIR ENTIRETY.

BACKGROUND OF THE INVENTION

Field of the Invention

**[0002]** Implementations of various methods and systems to transform agriculture units into objects with geolocation attributes to which a user may subscribe which have associated price-time priority queues for transformed agriculture units. The present disclosed invention relates to combining the concepts of objected oriented programming, market price-time priority queues, agricultural produce and livestock, navigation systems and social networking and local-

ized agriculture units as a fungible asset class or localized agriculture units as an open market. Agribusiness has had many intended and unintended consequences on human health and has largely destroyed high quality farming. After the large scale agribusiness revolution from 1900 to current days, a localized organic farming movement started in 1970 with the establishment of the first certified organic produce markets in California under a standardized program. Organic agriculture has made a modest market accounting for only 1% of food supply in 1970 to as much as 10% of food supply today. Despite the growth of organic farmers markets in many regions, the business remains very fragmented and it is plagued with very high transaction costs. In many cases organic produce and farmers markets may charge 50% to 600% more for substitute agriculture products made under the large scale agribusiness model. Large scale agribusiness also has evolved into market structures which have debased the local farmer due to high transaction costs. The disclosed novel invention triangulates agriculture unit data transformations that combine the concepts of object oriented programming, market price-time priority queues, agricultural produce and livestock, navigation systems and social networking and localized agriculture units as fungible asset classes that reduce transaction costs of the product and transportation costs in such a way that farming and agricultural production may shift away from low quality, high quantity production in favor of high quality agriculture with lower transaction costs. The route or road between two waypoints may be our commute to work, it may be an errand, it may be a route to school, it may be a route to the gym, it may be a route to a friends house, it could even be a single destination waypoint or a plurality of other connected waypoint origin and waypoint destination points. The present disclosed invention transforms these routes with one destination waypoint, or two or more waypoints into objects which may then be further transformed into communities based on agricultural units. Prior to the disclosed invention, localized farmers markets have remained extraordinarily expensive due to the very high transaction costs of farmers driving hundreds of miles to a small gathering place or market that is in most cases very unorganized and inefficient. Even worse, high transaction costs have allowed oligopolies to form in such agriculture areas as poultry production which has turned poultry farming into nothing much more than modern day slavery of farmers. Farmer market communities tend to be defined by static places. In disparate fields of study, more recently, the concept of virtual communities has developed with examples that may range from a social network topic hashtag that would form a virtual subject community around a topic such as #SuperBowl or #MartinLutherKing or #baby or many, many other topics. Theglobe.com or MySpace or Facebook or many others have also developed virtual communities around many topics but remain ineffective towards areas that require more organized markets and technologies to lower transaction costs. Waze has contributed to making a virtual community of drivers that help identify road hazards or traffic accidents or gas prices or map chat or map issues or lane closures or many other features to outsmart traffic together as a community. Waze has even attempted to combine carpooling features in their carpooling application and associated intellectual property. Methods and systems of ride matching systems do little more than match rides and are deficient in the areas of transforming transportation objects or units into

fungible commodities or transform routes into communities or provide data transformations to form price-time priority queues around transformed transportation units. No companies or prior art have attempted to make transactional social networks for agricultural based units such as cattle, chicken, pork, or any other produce product such as broccoli, blueberries, strawberries, lettuce or a plurality of other produce items. No prior art or technology has been able to combine the concepts of transportation communities with agriculture communities in a way that lowers transaction costs. Yet with all these innovations in other fields of study and because of many method and system deficiencies in agriculture, human health issues remain at all-time highs and medical costs are skyrocketing because of poor diet and low food quality. One of many reasons human health care costs continue to skyrocket from such diseases such as type II diabetes and heart disease is because food supply is low quality and the former methods are inadequate, incomplete or completely deficient. While former systems may have been incrementally useful, they do not place a cost or an economic value to the agriculture production methods which result in poor human health which causes very inefficient behavior and large transaction costs to society. Further, no invention has previously existed that transforms an agricultural unit with geolocation attributes into a community object which may form the basis of a social network which includes a marketplace with a time-price priority queue for the transformed agricultural units. We reason, the invention of a transformed agricultural unit community platform between waypoints or a single waypoint destination has never existed because people reason they are isolated in farms or vehicles and there is no mechanism that pools all the local farmers with riders and drivers on a given route between two waypoints or a relevant single waypoint destination where a consumer may have buying interest. In our research we have seen elementary forms of electronic bulletin boards for agriculture products on Craigslist or Facebook, but these systems are disorganized, they do not provide firm service, they do not have quality standards or market structure. Further GPS systems and networks are weak or non-existent on platforms such as Facebook or Craigslist. Farmers remain captive to very inefficient high cost farmers markets which serve a very limited purpose and sometimes only gather once per week which is deficient for normal food consumption patterns. After considering the effects of non-substitutability of traditional agriculture markets and transport mechanisms, the high quality agriculture activity is actually not economic for most people because of the time problems due to high transaction costs and lack of platform systems that would lower transaction costs. While U.S. patent application Ser. No. 15/877,393, "electronic forward market exchange for transportation seats and capacity in transportation spaces and vehicles," filed Jan. 23, 2018, solves the problem of transport and freight substitutability by completing substantial data transformations for transportation units by creating a method for a new data transformation and entirely new asset of a transformed transportation units which makes transportation units fully fungible or exchangeable, further deficiencies are because the transportation units are not linked to agriculture units and the lack of linkage makes transaction costs uneconomic for most urban residents to have access to high quality organic farm produce outside of inefficient farmers markets. Further, the purpose of such an agricultural community may also be lacking because there is

potentially no economic benefit because the pools are so small or the pools don't match farmers with urban customers coupled with rider or driver routes. Agriculture markets have also lacked network technology development to lower transaction costs. Further, transportation systems have generally assumed transportation is a personalized good (carpooling and branded transportation network companies) rather than a commodity which is substitutable or linkable to agriculture units. In the United States, 85% of all vehicles ride with a single passenger in the vehicle which is a tremendously inefficient use of energy and it causes high levels of traffic congestion. Trunk space in vehicles is largely empty or idled because of high transaction costs. The freight system in the US which comprises 20% of road traffic is also laden with dead-head (no haul) routes due to no developed platforms which connect agricultural communities with urban communities. As 90% of vehicle space remains idled or unutilized due to high transaction costs, trunk space could be filled with agriculture platforms which allow for transportation units and agriculture units to be seamlessly combined over a platform social network with a transaction gateway. Mobile networks have allowed for the rise of Transportation Network Companies that promote hired drivers but the cost of these systems has continued to be expensive for the majority of the public which has held back wide scale adoption. It has also been proven that transportation network companies have increased traffic and pollution (Fitzsimmons, E., "Uber Hit With Cap as New York City Takes Lead in Crackdown Further, transportation companies.," Aug. 8, 2018, <https://www.nytimes.com/2018/08/08/nyregion/uber-vote-city-council-cap.html>) rather than reducing traffic and pollution due to incorrect and inefficient methods and systems. Transportation Network Companies have created systems which allow a given company to set the prices of transportation capacity rather than an open transparent market place. Unconscionable practices occur within poultry markets where very large agribusinesses set up tournament systems for farmers where the sole judge of agriculture quality is the large agribusiness under an exclusive sales contract. Under such systems as poultry tournament systems, farmers are captive to slave type practices which allow the agribusiness to penalize farmers for subjective quality measures without third party verification which is nearly unimaginable in any developed market. Separately, agriculture systems and transportation systems are completely unlinked which creates non-transparent terms for buyers and sellers of agriculture units. Separately but related to transportation of freight, Transportation Network Companies even provide similar customers with pricing that may vary by 30% from the same pick-up and delivery points at the same time of ride request which is necessarily price discrimination and is illegal. There is no way for customers of these transportation network companies to see if they are being offered the same price as a mobile smart phone unit across the street. Transportation companies know these deficiencies and openly exploit people because there is no mechanism to ensure that the price one rider pays for one good is the same as another person on the exact same waypoint combination at the exact same time. The current algorithms of transportation network companies are not based on fair and open pricing mechanisms and there is no community to enforce accountability around the pricing structures. We could not imagine going to a grocery store and seeing two customers with the same cup of coffee be charged two different prices for the same cup of



coffee because of the way they look or the fact that their smart phone has a different origin location or a plurality of other factors. These deficiencies in the market are not only illegal from a federal trade commission perspective, but the government does not have the resources to police such illegal activity. The disclosed invention, eliminates price discrimination among many other deficiencies because the agriculture unit virtual hub community data transformation as well as combined agriculture and transportation unit market structure data transformations allow complete transparency for similar commodity services (Federal Trade Commission, "Price Discrimination: Robinson-Patman Violations.", <https://www.ftc.gov/tips-advice/competition-guidance/guide-antitrust-laws/price-discrimination-robinson-patman>).

**[0003]** In the development of the method and system of transforming a series of agricultural units near transportation waypoint(s) into virtual communities, high quality daily farmers markets may then become virtual communities where accountability, transparency and economic markets may form in local communities. Current methods and systems leave most farmers isolated from their consumer community because there is no method or mechanism to efficiently tap into a transportation network and certainly no linkage to agriculture markets. Prior art does not transform agriculture unit data structures or sequences of waypoint combinations into virtual communities.

**[0004]** Accordingly, in a very real way, farmers make a community, all the people on a given commute route are a community, but there is no agricultural linkage, structure, method or system to allow the communities to benefit from each other. The implementation of the disclosed method and system creates an agricultural unit community on a given destination waypoint or series of waypoints which is further transformed into an object to which people may subscribe, friend, follow, comment, post, and using U.S. patent application Ser. No. 15/877,393, "electronic forward market exchange for transportation seats and capacity in transportation spaces and vehicles," filed Jan. 23, 2018, they may transact on an open and transparent transportation security market which forces the lowest cost, transparent and non-price discriminatory solution to dominate the market since all participants have equal access to the market method and system for agricultural and transportation capacity units or securities. It is a well-known fact that transparent open access markets create the lowest price for a good or service with fungible characteristics such as occurred in airlines, telecom and electricity markets (Pentland, W., "After decades of doubt, deregulation delivers lower electricity prices.", Oct. 13, 2013, <https://www.forbes.com/sites/williampentland/2013/10/13/after-decades-of-doubt-deregulation-delivers-lower-electricity-prices/#710fb94b1d13>). The lowest cost and most efficient solution will greatly improve food quality, improve farmer well-being, improve farmer connectivity with their community who enjoys their produce, reduce pollution, increase transportation capacity utilization rates, reduce traffic congestion, increase service frequency and save consumers of transportation services trillions in cost by increasing utilization rates. A method to create an agriculture community route or waypoint sequence based object to provide a gateway to open access transparent systems for trading agriculture units linked to transportation units will also ensure that new technologies such as autonomous cars do not become elitist and are only reserved for the

wealthy and do not actually add to pollution and congestion problems as New York City has seen with Transportation Network Companies. Transportation and agriculture are currently some of the most inefficient markets in the world making up 35% of greenhouse gases. A agriculture unit community route or waypoint sequence structure to provide a gateway for open forward market for agriculture linked transportation capacity units will bring market discipline and low-cost commodity pricing to all classes and forms of agricultural linked transportation capacity, freight movement and services.

**[0005]** If people on a given waypoint destination or series of waypoints on an agriculture route have a method and system to make a community and a gateway to provide each other economic benefits in that agriculture community data structure waypoint sequence, substantial congestion, pollution, and maintenance issues will be reduced.

**[0006]** Further, common transportation modes and methods have lacked basic security. Drivers may be felons without anyone able to monitor safety dealing in agricultural units. Anyone skilled the art of agriculture or transportation would quickly recognize that there is fairly robust security to travel by air, but nearly no security while traveling by truck, bus, car, autonomous car, motorcycle, ship, train, subway, light rail or many other methods. While all these common methods of transportation lack security checks, the number one reason people use to not combine transportation units is personal security. The disclosed novel invention integrates a high level of security technology within the context of a agriculture unit community data transformation for routes to provide a gateway for an open market method of a multi-modal open forward market for agriculture and associated freight capacity. The security technology greatly reduces former barriers to community and agriculture or transportation unit safety.

**[0007]** Lastly, roadways are generally the highest cause of death with well more dying in vehicle accidents than in all wars combined. Methods and systems such as the disclosed system which build agriculture community around a series or sequence of waypoints to provide gateways to economic agriculture linked transportation platforms to help riders and drivers combine vehicles not only has tremendous benefits of saving money, reducing pollution, decreasing congestion, but also, it saves lives because all people drive more cautiously when they have more than one person in the vehicle or they are providing a commercial service or activity.

#### DESCRIPTION OF THE RELATED ART

**[0008]** The following descriptions and examples are not admitted to be prior art by virtue of their inclusion within this section.

**[0009]** The current implementations of methods to build agriculture unit communities linked to transportation networks suffer from lack of structure, firm service, safety, accountability, scheduling issues, substitutability issues and general lack of technology development. No vibrant agricultural unit virtual community platforms aggregate or transform agriculture units into virtual communities along specific routes with efficient methods or ancillary benefits. Further, most implementations of methods do not allow price discovery between various sellers and buyers of agriculture because the systems are disparate and are not open access or transparent. Anyone skilled in the art of agriculture

poultry markets would know there is no such thing as a market price for poultry which is available in wholesale markets, let alone price transparency or linkage to transportation markets. Similarly, users of Transportation Network Company services today in New York City may request a ride at the same moment in time from the exact same pick up location and drop off location and experience pricing that is 30% different. The majority of mobile method and system transportation services are utilizing mobile technology and GPS as well as system algorithms to manage transportation as a service which is fundamentally different than viewing transportation or agriculture units as a securitized commodity and as a commodity market and forming agricultural unit virtual route waypoint sequence communities which the disclosed system and method accomplish. Competing methods do not form waypoint sequence based communities and do not provide gateways to price agriculture or transportation as a linked service with the consumer buying multiple units with no transparent marketplace governing price competition for a single agriculture, freight or transportation unit along a hub to hub route. Furthermore, these services and methods do not foster accountability in service. Typical agriculture or transportation systems do not enforce delivery penalties for non-performance as the method is not firm and it does not transform the transportation unit into a standardized security asset with the properties of cost of cover, liquidated damages and force majeure among many attributes of the contract specification. Additional competing implementations of methods do not allow for forward selling or forward purchasing of agricultural units linked to transportation, freight or capacity beyond a single transaction which a commodity forward market for transportation unit securities allows through the disclosed systems and methods which are a bridged gateway from the data transformation of a social network into agriculture unit route based virtual communities of the disclosed invention. The disclosed creation of agricultural unit route based virtual community objects to provide a gateway to a forward market of agriculture unit security between virtual hubs along map routes has also never held the attributes of a forward contract security which allows for one agricultural unit security to be substitutable for another agriculture unit security. In other words, if user A bought a agriculture unit security from user B, but then user A was not able to perform the obligation to purchase the agriculture unit security from user B, user A could resell the agriculture unit security contract to a third party user C on the forward agriculture unit auction market to retrieve the financial payment made for their original purchase from user B and then user C would replace user A and be matched with user B while incorporating the data transformation of the overall method and system while considering additional subordinate concepts such as cost of cover, liquidated damages and force majeure. No prior art transforms a series of waypoints or waypoint sequences into a agriculture unit community object that have features which allow users to subscribe, friend, follow or member or to gain benefits of a gateway to an economic mechanism to trade agriculture as a transformed agriculture unit(s). No prior art discloses the disclosed agriculture unit communities which provide gateways to transportation unit securities to incorporate the concepts of cost of cover, liquidated damages, force majeure, contract specifications or firm service to ensure reliability and asset performance. No other system or method performs the aforementioned data transformation

combination, nor do the prior art methods and systems capture the technical elements that make the data transformations possible.

**[0010]** Not only does the formation of agriculture unit route based or waypoint sequence based community objects increase accountability mechanisms along a give route, it provides an efficient gateway and market data transformation structure for an open and transparent market for agriculture unit securities and allows for large increases in price discovery and by economic theory results in the lowest possible price for consumers. City planners from New York to Austin to San Francisco to Paris to Mumbai to Tokyo to Beijing to Sao Paulo or Johannesburg all struggle to see how the future options of agriculture and transportation will shape city planning. Government experts remained concerned over deteriorating food nutrient quality under the agribusiness structure which has had an enormous toll on human health. City planners have large concerns that when markets move to autonomous cars that cities will still have massive congestion problems if people continue to ride as a single passenger in one car.

**[0011]** Implementations of methods have been made in systems that provide virtual communities for ride sharing but none frame the problem as agriculture unit routes being a community object data structure or as a gateway to a forward commodity market or a unitized agriculture security capacity market with simple elegant systems and methods which allows the natural forces of supply and demand to set the price through a universally transparent medium such as an open transportation and freight capacity forward market with securitized contract specifications. Additionally, no prior art system or method proposes a technically capable solution of integrating the technical software and hardware requirements and data transformations for integrating the tasks of a community forming system for specific routes or agriculture unit virtual hub sequences of waypoints which are an object to which one may subscribe, friend, follow or become a member alongside a network, GPS system, mobile computing devices, servers, forward commodity markets, grouping software for hubs, community route processors, my route processors, sequence route processors, transparent open access pricing systems, blockchain audit, safety methods and systems, virtual hub systems, map routing systems, algorithms for no arbitrage conditions in a simple easy to use graphical user interface format for mobile or virtual computing over various mediums which are connected via a network.

**[0012]** 1) U.S. Pat. No. 6,356,838 issued Mar. 12, 2002 to Sunil Paul discloses a method, system and program for determining an efficient transportation route. The prior art relates to a computer-implemented method is described for determining an efficient transportation route comprising: compiling travel data over one or more travel segments, the travel data transmitted from one or more transportation vehicles traveling over the travel segments; receiving positional data associated with a transportation request, the positional data including an origin and a destination; and providing a driver of a vehicle with a first efficient route from the origin to the destination using the travel data, the first efficient route including one or more of the travel segments. Also described is a computer-implemented method for providing transportation services comprising: receiving a transportation request from a passenger; tracking the

passengers position following the request using positional detection logic; and transmitting positional data identifying the passenger's position to a pickup vehicle. The prior art patent is widely cited as the business model taken by most mobile application based transportation services companies. While the prior art does describe the service model of the current construct of the market for transportation with a custom on demand service and then a corresponding company delivering that service through both the technology and the actual physical transportation, it defines a completely different market scenario than a virtual hub to virtual hub transportation sequence which has been predefined as a community as a gateway for an open transparent market forward market for an individual transportation or freight capacity unit. As previously discussed a commodity based transportation capacity unit market has a completely different market construct than is defined by all operators and patents in the space. The prior art is simply matching transportation requests through a series of servers, GPS systems, and mobile devices. The prior art clearly was a novel invention, but as evidenced by the market, the method has been utilized to replace the inefficient taxi model rather than create a community route sequence marketplace for transportation units that can be priced as a commodity with specific commodity contract specifications and the discipline a market brings to a business problem to fill up unutilized transportation capacity through the efficient mechanism of price. It is very clear the result of the methods and systems of the prior art has contributed to increased congestion and traffic unlike the disclosed methods and systems. In an agriculture unit virtual route based community gateway to a commodity-based agriculture capacity system with open access transparent systems and methods, the price will continue to go lower until all space has been utilized or supply for the agriculture linked transportation units is equal to the demand for agriculture linked transportation units. As any observer with ordinary skill would see, most transportation or freight unit seats or capacity goes unutilized and this is a proof and counterexample that no such system is in existence and that the patents and prior art in this field do not address the present novel invention of bringing an agriculture commodity market to bear on the prices of individual units of transportation or freight capacity between virtual hub to virtual hub routes or they have been ineffective of removing transaction costs. If prior art addressed the novel invention, then a marketplace would exist for agriculture units of capacity which is open access and transparent and prices would drop until a level was reached where all agriculture linked transportation was fully utilized, just as has occurred in oil and gas or other commodity markets. The prior art simply makes the method of taxi cab and private service cars more efficient and in fact adds to congestion as has been empirically documented by all cities across the world. By contrast the novel invention may use the method and system integrating the technical software and hardware requirements for integrating the tasks of a network, GPS system, mobile computing devices, servers, forward commodity markets, grouping software for hubs, route sequence processors, community route processors, transparent open

access pricing systems, blockchain audit and safety methods and systems, virtual hub topology systems, securitization, algorithms for no arbitrage conditions in a simple easy to use graphical user interface format for mobile or virtual computing over various mediums which are connected via a network which dramatically lower transaction costs.

[0013] 2) U.S. Pat. No. 6,421,606 issued Jul. 16, 2002 to Asai et al., discloses a method and system for a route guiding apparatus and medium. The prior art specifically addresses a route guiding apparatus providing information for a route using public transportation as an alternative to a vehicular route. In addition to searching for a vehicular route from a current location to a destination, it is determined whether the current location and the destination are within a zone in which public transportation can be used. When the current location and the destination are determined to be within a public transportation zone, a route using public transportation is searched for. Subsequently, the cost of the route using public transportation and the cost of the vehicular route are compared. When the cost of the public transportation route falls within a predetermined limit, the apparatus indicates the public transportation route. The route costs are calculated considering factors such as required travel time and ticket fees. The apparatus may also recommend public transportation when no parking is available near the destination, or based on traffic information concerning the vehicular route. The prior art clearly addresses a comparing function to determine the lowest cost route to move from one point to another point however the prior art is completely void of providing agriculture unit virtual hub waypoint sequence communities as a gateway to an open access transparent forward commodity market for individual agriculture capacity units to place the method of a market over the system which would then allow for dramatically lower and more efficient prices and utilization would increase dramatically as supply and demand forces would force the market to balance through price. Accordingly, the prior art is not comparable from a market method and system basis or from an efficiency basis. The novel invention by contrast integrates the technical software and hardware requirements for integrating the tasks of a network, GPS system, mobile computing devices, servers, securitization, forward commodity markets, grouping software for hubs, transparent open access pricing systems, blockchain audit and safety methods and systems, virtual communities, virtual hub topology systems, algorithms for no arbitrage conditions in a simple easy to use graphical user interface format for mobile or virtual computing over various mediums which are connected via a network.

[0014] 3) U.S. Pat. No. 7,373,320 issued May 13, 2008 to Timothy Francis McDonough discloses a method and system for an invention relating to a futures exchange for services contracts. The SerFEX is an electronic market system that enables the exchange of cash (spot and futures) contracts and futures contracts for the delivery of services. Services are traded on the exchange similar to commodities on a prior art commodities exchange. The exchange allows the futures market to determine the right price for services for the

producers and consumers of those services. Participants may buy, sell, or leverage services contracts through a variety of order types. The exchange is composed of an electronic infrastructure that has four major components: a front-end facility comprised of licensed authorized intermediaries, an automated bid/ask matching system, a clearinghouse system, and a title management system. The exchange operates twenty-four hours per day and seven days per week with all accounts settled at least once in every twenty-four hours. Participants in the exchange may be producers of services, intermediaries, speculators, and consumers of the services. The prior art very clearly calls the title and claims of the patent a contract futures exchange. A person with ordinary skill in the art would know there is a dramatic difference between a futures contract which are on regulated exchanges and forward contracts which trade over the counter. Futures contracts are highly regulated by definition. There are very specific legal differences between futures and forward contracts and they can't be confused or used interchangeably. As one of many examples, speculators are not permitted to trade forward contracts as all contracts must be transacted with a physical underlying ownership and must be physically delivered unlike regulated futures exchanges which permit speculators. For the sake of clarity, the agriculture linked transportation capacity market is exclusively limited to forward physical contracts which means that the contracts are limited to be traded by only those who are actually providing the underlying service or method. The prior art specifically mentions a data system method for implementing a service contract exchange for construction, transportation, warehousing, postal services, information, real estate, rental, leasing, financial, insurance, professional, scientific, technical services, management, administrative services, educational services, health care, social assistance arts, entertainment and recreation among others. Again someone with ordinary skill would note the specific technical difference between a forward contract which is disclosed and the prior art futures contract. As a very important further technical difference to anyone with ordinary skill in the art, the prior art does not show mobile computers or GPS systems as part of the disclosed futures exchange in any of the claims or as any part of any diagram and it would be clear this would be a necessary requirement to functionally allow for the delivery of futures or forward contracts for agriculture units linked with transportation or freight. Furthermore the prior art does not address forming agriculture unit virtual hub sequence based communities as objects to which people may subscribe, follow, friend or become a member. Therefore the prior art method and system would be incapable of completing the novel invention disclosed in this patent method and systems. FIGS. 9A and 9B of the prior art show that the primary art of the patent in question was a futures contract to sell a royalty escrow service contract which does not require GPS or mobile based technology to complete a transaction. Accordingly, the prior art would be disqualified from comparison very clearly to someone with ordinary skill based on the futures to forwards legal differences and the technical inability to complete an agriculture linked transportation capacity contract

without mobile or GPS based technology outlined in any claim or figure of the patents. The prior art is limited to a regulated futures exchange which has a clearing house that guarantees the transactions through a highly regulated process. By contrast forward contracts carry default risks. The prior art refers to mark to market contracts which are a hall mark of futures contracts whereas the novel invention of agriculture linked communities as a gateway to forward agriculture unit contracts are settled on one date at the end of the contract. The prior art is clearly limited to regulated futures which are heavily participated in by speculators who are betting on price directions and usually close out positions prior to maturity as evidenced by any regulated commodity futures trading commission data. The novel invention by contrast is a forward agriculture linked transportation or freight capacity unit security contract which is mainly used by hedgers and physical participants in the market to eliminate the volatility of an asset price and physical delivery usually takes place as would be the case for someone actually using or providing the agriculture linked transportation or freight capacity unit. The prior art futures contracts are generally subject to one single regulatory regime as by definition they must be regulated by a single entity in one jurisdiction. The prior art is limited in the claims to futures which in the case of physical delivery, counterparties are chosen randomly by the exchange. By contrast the novel invention of an agricultural forward transportation capacity or freight security unit specifies to whom the delivery should be made. The prior art claims are limited to futures where there are margin requirements and periodic margin calls by which cash may change hands daily. By contrast the novel invention of a computer implemented forward commodity agriculture linked transportation capacity unit security market, no cash flows until physical delivery takes place. By comparison the novel invention may be transacted across jurisdictional boundaries and are primarily governed by the transactional relations between the parties. The prior art is a futures exchange for service contracts for royalties of many service products highlighting the service of agriculture linked transportation or agriculture linked transportation as a service which is not an actual physical fungible good such as a commodity like copper or coffee or oil which can have an associated futures contract. By contrast the novel invention is a fungible agriculture linked transportation commodity forward contract of an actual seat or ride capacity or space freight capacity on a transportation capacity bearing unit security. A service of the prior art would not be able to group users using a virtual hub pooling server which would then combine with another virtual hub or combination of hubs to make a tradable commodity unit, again therefore rendering the prior art as incapable of delivering or even rendering the service. The novel invention by contrast integrates the technical software and hardware requirements for integrating the tasks of a network, GPS system, mobile computing devices, servers, forward commodity markets, community grouping software, grouping topology software for hubs, transparent open access pricing systems, blockchain audit and safety methods and systems, virtual hub topology systems, algorithms for

no arbitrage conditions in a simple easy to use graphical user interface format for mobile or virtual computing over various mediums which are connected via a network. The prior art is technically incapable of providing the software or hardware that would allow for the completion of a transaction between two users in any of the claims. Lastly, the prior art of McDonough largely resembles the recent U.S. Supreme court decision in *Alice Corp. v. CLS Bank International*. The issue in the *Alice* case was whether certain claims about a computer-implemented, electronic escrow service for facilitating financial transactions covered abstract ideas ineligible for patent protection. The patents were held to be invalid because the claims were drawn to an abstract idea, and implementing those claims on a computer was not enough to transform that idea into patentable subject matter. It is very clear that the prior art of McDonough is dangerously close in spirit if not fully resembling the *Alice* decision as the patent is simply pushing forth the concept of using a financial exchange to cover a general abstract idea with very little evidence to support a novel invention, data transformations of the actual structure of the market or a novel approach to how to make the physical market perform with either an escrow service contract futures exchange or a transportation service contract futures exchange. In this specific case, the Supreme court gave a two-step test which McDonough would follow the precedent of *Alice* in that they are simply borrowing the concept of a futures exchange without a novel technical method or system as to facilitating a transaction and as we clearly present in our arguments, the prior art could not facilitate a transportation futures contract implementation because there is no mobile technology to route agricultural units which renders the implementation non-feasible. Further there is no specific computer system or unique program which is novel in the implementation other than regurgitating back the business method of a prior art exchange and then applying it to the abstract concept of applying the existing prior art to service contracts. The novel system and methods of this patent specifically outline the implementation of integrating a novel interfacing of networks, GPS systems, community networks, mobile computing devices, services, forward commodity markets, securitization, grouping software for hubs, transparent open access pricing systems, virtual hub topology, no arbitrage conditions alongside a novel graphical user interface that combines all these systems and methods for forward agricultural unit contracts based on agricultural community objects. Clearly the current disclosed patent (unlike McDonough), adds “something extra” that embodies and “innovative concept” and is not generic, conventional or obvious as no other patent or business offers these novel concepts.

[0015] 4) U.S. Pat. No. 7,756,633 issued Jul. 13, 2010 to Huang et al., discloses a method and system for a comprehensive security-enhanced rideshare system is provided. The rideshare program includes localization, mapping and ride matching for participants. Participation incentives and revenue methods provide for the financial viability of the rideshare system. Participant security is monitored in near real-time using location-determining communication devices used by the par-

ticipants in the system. The rideshare system monitors a number of security-indicating criteria and takes action when an anomalous condition is recognized. The method claim of the prior art specifically refers to providing security in a rideshare environment and monitoring that participant to look for anomalies during the travel route or travel times by a pre-defined threshold and sending security alerts to be confirmed by the rideshare participant that indeed they are safe. Unlike Huang et al., the disclosed novel invention claims defining route or virtual hub sequences as community objects to which members may subscribe, friend, follow or become a member as a gateway to the forward agricultural unit market. The novel invention is fundamentally different than the prior art as the blockchain technology for security within the forward agriculture capacity market relies upon algorithms which include independent comprehensive background checks of participants combined algorithms which alert towards the actual commodity unit of the agricultural capacity unit security not being delivered as per the forward contract specifications in the agreement. Further facial recognition, finger print, video 911 and photo recognition dependent sub-methods are not utilized to ensure the identity of users which are part of the novel invention and patent.

[0016] 5) U.S. Pat. No. 7,680,770 issued Mar. 16, 2010 to Buyukkocuten et al. discloses systems and methods for automatic generation and recommendation of communities in a social network or set forth. The prior art claims specifically deal with collecting user profiles or user profile attributes to create a new defined community based on matched profiles. By contrast the disclosed novel invention is defining communities based on static agricultural virtual hub sequences, not on user profiles. The static virtual hub(s) or hub sequence(s) are independent of people or members and further require additional data transformations that would not be possible from determining user profiles. Just as bus stops are not determined by user profiles, nor are virtual hubs or sequences. People may join, friend, follow or become a member of an agricultural unit virtual hub routes sequence as a community object, but the object is independent of the people. The disclosed novel invention also requires use of GPS networks and servers which are not to be found in the diagrams or claims of the prior art. The disclosed novel invention also requires use of data transformations to form agricultural unit virtual hub sequences as community objects as a gateway for additional data transformations of turning agricultural units into securities or commodities which are substitutable. The prior art method is specifically creating incremental communities based on a plurality of user features whereas the agricultural unit community sequences with price-time priority queues operate and are transformed independent of user features.

[0017] 6) U.S. Pat. No. 8,121,780 issued Feb. 21, 2012 to Gerdes et al. discloses a method for offering a user reward based on a chosen navigation route includes calculating alternative routes from a starting location to a destination location by taking into consideration route segments including public transportation route segments and road network route segments. The alterna-

tive routes are presented to a user. A reward is offered for choosing a respective one of the routes. A navigation system that performs the route calculation preferably queries a network database for public transportation information. The prior art in concept is similar to the Paul et al, US Patent application No 2015/0248689 wherein the user of the system and method are given a reward or incentive for choosing a route which in theory promotes the concept of transportation pooling or the use of public transportation. The clear differences again are that the prior art is not a agricultural unit route based virtual hub waypoint sequence as a community to provide a gateway to a forward based agricultural unit capacity market which may drive the agricultural capacity price to the lowest possible economic level. Accordingly, the prior art does not necessarily lead to the most efficient outcome and is a distinctly different method from an agricultural unit community object based on a route sequence and associated price-time priority queue for transactions. The forward commodity individual unit security transparent open access forward market is required to arrive at the most efficient lowest price outcome in the limit and therefore the disclosed invention uses methods and systems to come to a superior solution and is therefore fundamentally different and unique. The novel invention by contrast integrates the technical software and hardware requirements for integrating the tasks of an object oriented programming data transformations, network, GPS system, mobile computing devices, community route processors, sequence route processors, servers, forward commodity markets, grouping software for hubs, securitization, transparent open access pricing systems, blockchain audit and safety methods and systems, virtual hub topology systems, algorithms for no arbitrage conditions in a simple easy to use graphical user interface format for mobile or virtual computing over various mediums which are connected via a network.

[0018] 7) U.S. Pat. No. 8,762,035 issued Jun. 24, 2014 to Uri Levine et al., discloses a method and system for real-time community information exchange for a traffic mapping service for allowing plurality of users having each a navigation device to transmit their locations to a server and optionally to signal to the server their requested destination. The system and method are further capable of calculating traffic parameters such as current traffic speed at a given road based on the momentary locations of the users. The system and method of the invention may also calculate and advise the users of preferred roads to take in order to arrive at the requested location with minimum delay. The prior art utilizes GPS systems and mobile devices to route people most efficiently from a starting point to an ending point utilizing a community of users. The prior art makes no mention of using agricultural unit route based virtual hub sequences as community objects to which people may subscribe, friend or follow to provide a gateway to a forward agriculture unit market. The prior art utilizes a community but has nothing to mention of an open access transparent agriculture, transportation or freight trading market for forward agriculture or freight capacity. Further the prior art is focused on the shortest mapping route for a transportation segment, not using a market to price the value of

the individual agriculture or transportation capacity units along a given agricultural unit virtual hub to virtual hub topology route or a series of single or multi-modal, multi-hub topology subject to constraints to price the transportation or freight capacity. The novel invention by contrast integrates the technical software and hardware requirements for integrating the tasks of an object oriented programming data transformation, network, GPS system, mobile computing devices, servers, securitization, community route processors, my route processors, sequence route processors, forward commodity markets, grouping software for hubs, transparent open access pricing systems, blockchain audit and safety methods and systems, virtual hub topology systems, algorithms for no arbitrage conditions in a simple easy to use graphical user interface format for mobile or virtual computing over various mediums which are connected via a network.

[0019] 8) U.S. Pat. No. 8,798,593 issued Aug. 5, 2014 to Haney, discloses location sharing and tracking using mobile phones or other wireless devices. The prior art systems and methods provide a system for exchanging GPS or other position data between wireless devices for purposes of group activities, child location monitoring, work group coordination, dispatching of employees etc. Cell phones and other wireless devices with GPS receivers have loaded therein a Buddy Watch application and a TalkControl application. The Buddy Watch application communicates with the GPS receiver and other wireless devices operated by buddies registered in the users phone as part of buddy groups or individually. GPS position data and historical GPS position data can be exchanged between cell phones of buddies and instant buddies such as tow truck drivers via a buddy watch server. Referencing the Alice Corp. v. CLS Bank International decision, the prior art generally falls under the category of an abstract concept of grouping people using GPS which is not a novel concept or method beyond a general business method from prior art without specific application. Further, the prior art would struggle to stand the light of Alice additionally considering *Bilski v. Kappos* that the idea of grouping people with GPS is an abstract idea and does not apply to a specific novel example of agriculture or transportation, building a virtual community based on a route sequence data transformation, transportation as a commodity, unique agriculture unit contract specifications, uniquely defining agriculture unit linked transportation capacity securities as seats or cargo space, agriculture unit linked transportation to define a virtual or actual hub or hub series topology in the context of a forward contract market for agriculture securities.

[0020] 9) U.S. Patent Application No. US 2015/0248689 with publication date of Sep. 3, 2015 to Sunil Paul et al., discloses a method and system for providing transportation discounts. The prior art systems and methods for providing transportation discounts are disclosed as a server receives, from a client device of a user, a request for a transportation service. In response, the server identifies that the request relates to a particular characteristic associated with modified pricing. The server then calculates an adjusted price for the transportation service based on the modified pricing associated with the particular characteristic. As we

have reviewed in the background section of this patent application the disclosed system and method uses proprietary information for a company to price a transportation discount which is non-transparent and the company assigned the patent uses its technology to price the discount rather than an open transparent market such as a commodity market for agriculture unit linked transportation or freight capacity. The Paul et al patent application refers to a ride request in FIG. 7 which prices a discount for a ride option based on longer wait time and fewer pick-ups as a disclosed example. In this example, the ride request and the market is not for an individual security unit of agriculture linked transportation or freight capacity and the example is not an open access market forward market for the individual units of agriculture linked transportation securities. Custom discounts or the concept of generally used discounts are not used in Individual custom rides are not commodities which has been why the transportation market has not been able to get to the result of the disclosed invention. In a hub to hub based system (or multi-hub topology, there would be enough liquidity and participants to create a viable marketplace of substitutable agriculture linked transportation or freight capacity securities. A hub to hub agriculture linked transportation model may generally leave the last mile of transportation to another system or method such as the method of a custom agriculture linked transportation request. A commodity market for agriculture linked transportation or freight capacity is only viable where there is ample liquidity for substitution as a security. The disclosed method and system of Paul et al., is fundamentally different and more akin to the current methods and systems currently available through companies such as Uber or Lyft or Grab or Via. Paul et al, in FIG. 8 propose an electronic bulletin board for matching custom requests, but clearly do not function as commodity forward market securities with defined commodity delivery points (virtual hubs or multi-layered virtual hubs), product specifications, penalties for non-performance, etc. . . . as are standard in commodity contracts for well-known alternative products such as wheat, corn, natural gas, power, oil, etc. . . . Further FIG. 9 disclosed by Paul et al, shows a cross promotional package approach to transportation and theater or dinner shows which defeats the purpose of defining transportation units as a commodity unit security which will bear the lowest cost and provide the highest economic incentive for usage. FIG. 12 from Paul et al describes a method and system for using user profile history data to generate discounts which by definition are set by the system. This is fundamentally different from setting a price by an open access market where any participant can offer any price at any time for a given hub to hub route with uniformity of contract as a security. No system or company controls the pricing, the market is left free to float which is different from the system and method Paul et al, propose which has a transportation server price the transportation request for some hot spot location. Paul makes no mention of agriculture unit linked virtual hub sequenced based community object which allows members to subscribe, follow, friend or join to provide a gateway to a forward agriculture linked transportation unit market. Further,

Paul et al suggest some embodiments are defined from a sponsor giving a transportation discount to a particular location as a promotion. A agriculture linked transportation unit commodity security market eliminates custom behavior and treats a agriculture linked transportation unit securities for a specific product as uniform without special characteristics such as are disclosed by Paul et al. The novel invention by contrast integrates the technical software and hardware requirements for integrating the tasks of a object oriented programming data transformations, network, GPS system, data transformations, mobile computing devices, securitization, servers, forward commodity markets, grouping software for virtual hubs, transparent open access pricing systems, blockchain audit and safety methods and systems, virtual hub topology systems, algorithms for no arbitrage conditions in a simple easy to use graphical user interface format for mobile or virtual computing over various mediums which are connected via a network.

[0021] 10) U.S. Patent Application No. US 2009/0287401 A1 with publication date of Nov. 19, 2009 to Uri Levine et al., disclose a system and method for traffic mapping service are disclosed for allowing plurality of users having each a navigation device to transmit their locations to a server and optionally to signal to the server their requested destination. The system and method are further capable of calculating traffic parameters such as current traffic speed at a given road based on the momentary locations of the users. The prior art is void to mention a agriculture unit transport virtual hub sequence as a community object to which a member may subscribe, join, friend or follow as a gateway to a forward agriculture linked transportation unit market. The system is designed to advise the users of preferred roads to take in order to arrive at the requested location with minimum delay. The prior art systems and methods clearly route based on time based routing which is fundamentally different from market price based routing or price based navigation. No prior art directly deals with agricultural unit communities linked to price based navigation because no market has existed for agriculture linked transportation unit securities such as disclosed in the novel and unique invention.

[0022] 11) U.S. Pat. No. 9,389,094 B2 issued on Jul. 12, 2016 to Jennifer T Brenner et al., disclose systems and methods presented for sequencing locations and events and determining routing and itineraries for the sequence. The prior art makes no mention of forming an agriculture unit virtual hub sequence as a community object to which members may subscribe, follow, join or friend as a gateway to a forward agriculture linked transportation unit market. The prior art method and system is very clearly route based on event sequencing rather than price based routing based on a market for underlying agriculture linked transportation unit securities. Event sequencing as disclosed in the prior art is based on event addresses which would be fundamentally different from a route based on an underlying forward market for agriculture linked transportation units. Further the prior art sequences are dynamic as compared to agriculture community units which are route based sequences which are static once

formed as transformed data objects. The prior art makes no remote referencing to forward markets for agriculture linked transportation, transportation pricing on a route, forming virtual communities around static routes of waypoints or waypoint sequences which are fixed, price sequencing, or other related routing techniques. The prior art method and system would also be incapable of routing or navigation based on price or agriculture community objects or forward market agriculture linked transportation unit securities.

#### SUMMARY

**[0023]** The claimed subject matter is not limited to implementations that solve any or all of the noted disadvantages. Further, the summary section is provided to introduce a selection of concepts in a simplified form that are further described below in the detailed description section. The summary section is not intended to identify key features or essential features of the claimed subject matter, nor is it intended to be used to limit the scope of the claimed subject matter.

**[0024]** The aforementioned deficiencies and other problems associated with the general agricultural markets, social network communities that lack technical capabilities, navigation systems, transportation and freight markets, securitization of agriculture linked transportation units, other novel systems and interfaces and how agriculture linked transportation functions with large inefficiencies which use electronic devices to hail transportation services are reduced or eliminated by the disclosed method and system of integrating and interfacing a plurality of systems into one system which allows the necessary data transformations for the agriculture community linked transportation unit security combined with the efficiency of a forward market to price and ration unused spaced as to eliminate wasted agriculture community linked transportation units or freight capacity as securities. In some embodiments, the methods and systems are on portable devices. In some embodiments, the disclosed method and system is a layer on mapping and map routing software on a plurality of computing devices. In some embodiments, the disclosed method and systems are agriculture community networks with technical logistic data transformations. In some embodiments, the methods and systems use subordinate legal contracts to transform the data. In some embodiments, the methods and systems are on stationary devices. In yet other embodiments, the methods and system disclosed may use mixed reality, augmented reality or virtual reality or other audio or visualization methods to allow a user to transact and trade freight and agriculture community linked transportation capacity as a forward commodity security with associated price-time priority queues. In some embodiments the graphical user interface (“GUI”) on any mobile or stationary computer device interfaces with one or more processors, memory and one or more modules, programs or sets of instructions stored in the memory for performing multiple functions. In some embodiments, the user interacts with the GUI primarily through finger contacts or voice commands or other sensory methods to interface with the GUI. In some embodiments, the functions may include the user directing the GUI to place a user profile in an agriculture community linked virtual hub so that they may participate, transact or trade a combination of agriculture community linked virtual hub transportation routes as a forward commodity for agriculture community

linked transportation or freight capacity. In some embodiments, the functions may include the user instructing the GUI to participate, transact, or trade various modes of agriculture community linked transportation capacity such as automobile, air, autonomous vehicle, bike, boat, bus, drone, limo, motorcycle, moped, shuttle, spaceship, subway, taxi, train, other transportation methods, cargo freight, package freight, virtual or various combinations of the aforementioned modes. In some embodiments, the functions may include the user instructing the GUI to form a new or existing agriculture community linked virtual hub or virtual hub combination which then has a specification function which forms a basis for the GUI to present the plurality of buyers and sellers of agriculture community linked transportation and freight capacity securities between two or more virtual hubs.

**[0025]** In an aspect of the invention, a computer-implemented method for use in conjunction with a computing device with various display formats comprises: a user at a mobile or fixed computing device with a touchscreen or a computing device without a touchscreen or augmented reality non-screen display or audio non-screen interface detecting a user network login, detecting a secure login based on facial recognition, fingerprint recognition or photo scan or biometric interface recognition of the user, performing multiple local and external security and crime checks on the user, detecting and receiving from the user an origin location through the GUI user input or GPS coordinate input from the computing device and detecting from the user input a destination coordinate and transmission of said coordinates, generating and applying specific data legal contract transformations to incorporate general specifications as well as the concepts of cost of cover, liquidated damages, and force majeure, generating and applying one or more optimization techniques to form a virtual hub with other users that have similar agriculture community linked transportation requests within a geographic boundary, determining if two or more agriculture community linked virtual hubs are required for the path of the auction between a said starting point and ending point, generating instructions to index and rank pricing for a plurality of routes in context of agriculture community linked virtual hubs or navigation routing, generating instructions to index navigation routes based on pricing for agriculture community linked transportation units along the routes, generating instructions for a plurality of computing devices, networks, virtual hub database servers, network member database servers, transportation platform market database servers to form a combination of virtual hubs and contract specifications for delivery of transportation services or freight capacity between the virtual hubs in a format presented by a GUI which allows the user to submit prices to sell (offer) or bid (buy) in a price-time priority queue agriculture community linked transportation or freight capacity between agriculture community linked virtual hub combinations, generating instructions to interface a plurality networks, navigation routing based on price of agriculture community linked transportation unit securities, global positioning systems networks, servers, securitization, forward commodity markets, grouping software for virtual hubs, map routing systems and methods, transparent open access pricing systems which form a price auction with price-time priority queues of a given quality, blockchain audit and safety systems, agriculture community linked virtual hub topology servers and



systems, no arbitrage constraint condition systems which form one system to implement a forward commodity agriculture community linked transportation and freight capacity unit market system and method. The programs and instructions are stored in memory and configured to be executed by one or more processes by a plurality of users. The programs may include a plurality of configurations and specification instructions for various modes of agriculture community linked transportation capacity. The programs also may include as specification options to select a plurality of timings, quality levels of capacity and service, cost of cover, liquidated damages, force majeure, term of timings such as by the second, minute, hour, day, weekday, weekend, month, annual or day of the week, various order types such as day, good till cancelled, immediate or cancel, good till date, day till cancelled, limit, market, market if touched, snap market, snap mid, snap to primary, peg to benchmark, adaptive custom orders. The programs may also include a plurality of instruction modes such as automobile, air, autonomous vehicle, bike, boat, bus, drone, limo, motorcycle, moped, shuttle, spaceship, subway, taxi, train, packages, multimodal and cargo for agriculture community linked transportation or freight capacity. The programs also may include: instructions for virtual hub pick up and drop off points as well as instructions to set various constraints such as cheapest route, single mode, multi-mode, fastest route, most scenic route, highest rating, routing alternatives based on the prices of the agriculture community linked transportation unit securities between two hubs, most available or liquid, highest volume, most frequent, service level, security and safety and group restricted modes. The programs may include a plurality of interfaces with map routing software such as Google Maps, Apple Maps, TomTom Maps, Open Street Maps, Bing Maps, Nokia Maps, or a plurality of other map routing technologies to place the agriculture community linked forward transportation unit security pricing on the map navigation routes as an integration layer. The programs and instructions from the GUI provide master instructions for the plurality of computing devices and servers which interface to allow the user to participate, transact and trade a plurality of agriculture community linked transportation and freight capacity modes between a plurality of virtual hubs.

**[0026]** In another aspect of the invention, a computing system comprises: a plurality of networks, global positioning systems networks, servers, forward commodity market servers and instructions, securitization legal data transformations, grouping program instructions for virtual hubs and associated servers, transparent open access pricing servers and instructions, GPS map routing servers, indexing databases and programs to rank alternative navigation routes based on agriculture community linked transportation unit security pricing, blockchain audit and safety servers and instructions, user identification history and instructions against crime databases and identity databases to confirm security of the system and users, virtual hub servers and instructions, no arbitrage constraint condition servers and instructions which form one system to implement a forward commodity agriculture community linked transportation and freight capacity unit security market system and method.

#### BRIEF DESCRIPTION OF THE DRAWINGS

**[0027]** Implementations of various technologies will hereafter be described with reference to the accompanying

drawings. It should be understood, however, that the accompanying drawings illustrate only the various implementations described herein and are not meant to limit the scope of various technologies described herein.

**[0028]** FIG. 1 illustrates a schematic diagram of a plurality of agriculture community linked virtual hub sequences data transformations into waypoint combinations as community objects to which users may subscribe and associate price-time priority queues.

**[0029]** FIG. 2 illustrates a schematic diagram of an exemplary network configuration and of an agriculture community linked virtual hub sequences data transformation into a waypoint combination as community object to which users may subscribe and associate price-time priority queues.

**[0030]** FIG. 3 illustrates an exemplary price-time priority queue for agriculture community linked route objects or waypoint combinations and community route object sequences for transformed agriculture community linked transportation and freight units.

**[0031]** FIG. 4 illustrates an exemplary user interface with various international configurations of trading agriculture community linked automobile or freight capacity in accordance with some embodiments.

**[0032]** FIG. 5 illustrates an exemplary user interface to select a specification grade of agriculture community linked transportation or freight capacity with various timing specifications in accordance with some embodiments.

**[0033]** FIG. 6 illustrates an exemplary user interface with various term specifications for agriculture community linked transportation or freight capacity in accordance with some embodiments.

**[0034]** FIG. 7 illustrates an exemplary user interface with various order types and order time in force designations for agriculture community linked transportation or freight capacity in accordance with some embodiments.

**[0035]** FIG. 8 illustrates an exemplary user interface with various modes of agriculture community linked transportation or freight capacity in accordance with some embodiments.

**[0036]** FIG. 9 illustrates an exemplary user interface with the distance between the user and a agriculture community linked virtual hub pick up point for agriculture community linked transportation or freight capacity as well as the distance between a user and a virtual drop off point for agriculture community linked transportation or freight capacity in accordance with some embodiments.

**[0037]** FIG. 10 illustrates an exemplary user interface for settings and constraints of the agriculture community linked transportation or freight capacity trading method and system in accordance with some embodiments.

**[0038]** FIG. 11 illustrates an exemplary user interface for transacting and trading agriculture community linked domestic air travel transportation or air freight capacity in accordance with some embodiments.

**[0039]** FIG. 12 illustrates an exemplary user interface for transacting and trading agriculture community linked international train transportation or train freight capacity in accordance with some embodiments.

**[0040]** FIG. 13 illustrates an exemplary user interface for transacting and trading agriculture community linked international train transportation or train freight capacity in accordance with some embodiments.

**[0041]** FIG. 14 illustrates an exemplary user interface for agriculture community linked transacting and trading vari-

ous menu options within the system and method in accordance with some embodiments.

**[0042]** FIG. 15 illustrates a schematic diagram of a network configuration and implementations of methods which support the method and system of trading agriculture community linked transportation capacity in accordance with some embodiments.

**[0043]** FIG. 16 is a flow diagram illustrating methods exemplary users move through while participating, transacting and trading agriculture community linked transportation or freight capacity in accordance with some embodiments.

**[0044]** FIG. 17 illustrates an exemplary user interface for displaying most frequent routes in accordance with some embodiments.

**[0045]** FIG. 18 illustrates an exemplary network topology of a agriculture community linked virtual hub combination or series of multiple agriculture community linked virtual hub combinations for use in the market auction platform for forward agriculture community linked transportation or freight capacity method in accordance with some embodiments.

**[0046]** FIG. 19 illustrates an exemplary user interface to display the map of the agriculture community linked virtual hub to virtual hub route of a given transaction for agriculture community linked forward transportation or freight capacity units in accordance with some embodiments.

**[0047]** FIG. 20 illustrates an exemplary user interface to display the results of a security check and verification of users identity for agriculture community linked forward transportation or freight capacity units in accordance with some embodiments.

**[0048]** FIG. 21 illustrates an exemplary user interface to display the status of the agriculture community linked virtual hub to virtual hub route of a given transaction for agriculture community linked forward transportation or freight capacity units in accordance with some embodiments.

**[0049]** FIG. 22 illustrates an exemplary user interface to display the status of the agriculture community linked virtual hub to virtual hub route of a given transaction for agriculture community linked forward transportation or freight capacity units in accordance with some embodiments.

**[0050]** FIG. 23 illustrates an exemplary user interface to display the status of the agriculture community linked virtual hub to virtual hub route of a given transaction for agriculture community linked forward transportation or freight capacity units in accordance with some embodiments.

**[0051]** FIG. 24 illustrates an exemplary user interface to display a multi-hub, virtual-hub sequence given a start and end point for a transaction auction for agriculture community linked forward transportation or freight capacity units in accordance with some embodiments.

**[0052]** FIG. 25 illustrates an exemplary user interface to display open or restriction settings for auctions of the agriculture community linked transportation or freight forward market system and method in accordance with some embodiments.

**[0053]** FIG. 26 illustrates an exemplary user interface to display inbound and outbound package, cargo or freight QR scans or UPC scans or pictures to document agriculture community linked freight units in which are delivered

against the forward market agriculture community linked auction for two or more virtual hubs in accordance with some embodiments.

**[0054]** FIG. 27 illustrates an exemplary user interface to display a agriculture community linked forward freight auction for a transportation unit a given hub or multi-hub combination in accordance with some embodiments.

**[0055]** FIG. 28 illustrates an exemplary user interface and database configuration which allow user identity or criminal record or agriculture community linked transaction history to be verified in accordance with some embodiments.

**[0056]** FIG. 29 illustrates an exemplary user interface and database configuration for account balances and payment for the forward market auctions of agriculture community linked transportation and freight capacity between virtual hubs in accordance with some embodiments.

**[0057]** FIG. 30 illustrates an exemplary method and system configuration of multiple agriculture community linked virtual hub topology auctions in accordance with some embodiments.

**[0058]** FIG. 31 illustrates an exemplary method and system configuration of the integration interface with GPS map agriculture community linked routing such as TomTom or Apple Maps or other third party map routing software applications.

**[0059]** FIG. 32 illustrates an exemplary method and system configuration of the integration interface with GPS map agriculture community linked routing such as Google Maps or other third party map routing software applications.

**[0060]** FIG. 33 illustrates an exemplary method and system configuration of the integration interface with GPS map agriculture community linked routing such as Waze Maps or other third party map routing software applications.

**[0061]** FIG. 34 illustrates an exemplary method and system configuration of the integration interface with GPS map agriculture community linked routing such as Open Street Maps or other third party map routing software applications.

**[0062]** FIG. 35 illustrates an exemplary method and system configuration of the integration interface with GPS map routing in a vehicle such as Tesla, VW, Audi, Daimler, GM, Ford, Honda, Fiat, Nissan, Hyundai, Renault, Suzuki, BMW, Mazda, Dongfeng, Great Wall, Geely, BAIC, Tata, Toyota or any other third party map agriculture community linked routing software applications inside a vehicle.

**[0063]** FIG. 36 illustrates an exemplary user interface and database configuration which allow the user to play a strategy based game overlay on the priced based navigation agriculture community linked route.

**[0064]** FIG. 37 illustrates an exemplary user interface and database configuration which allow the user to play a strategy based game overlay on the priced based navigation agriculture community linked route with augmented reality.

**[0065]** FIG. 38 illustrates an exemplary user interface and database configuration which allow the user to play a strategy based game overlay on the priced based navigation agriculture community linked route with augmented reality.

**[0066]** FIG. 39 illustrates an exemplary user interface and database configuration which allow the user to play a strategy based game overlay on the priced based navigation agriculture community linked route with augmented reality.

**[0067]** FIG. 40 illustrates an exemplary user interface and database configuration which allow the user to select model, make, type, year, fuel type in configuration for agriculture community linked price based navigation.

**[0068]** FIG. 41 illustrates an exemplary user interface and database configuration which displays a plurality of metrics for the performance of the user in the game overlay and general system and method of agriculture community linked priced based navigation.

**[0069]** FIG. 42 illustrates an exemplary user interface and database configuration which displays a plurality of agriculture community linked routes between two user requested hubs indexed based on the pricing of agriculture community linked transportation units or agriculture community linked transportation unit securities and the associated open market transaction interface for those transformed agriculture community linked transportation unit securities.

**[0070]** FIG. 43 illustrates an exemplary flow chart of steps in the agriculture community linked transportation unit security data transformation and presentation of the transportation unit security with integration to navigation systems which is another data transformation.

**[0071]** FIG. 44 illustrates an exemplary user interface of agriculture community linked virtual hub sequences as community object(s) to which users may subscribe.

**[0072]** FIG. 45 illustrates an exemplary user interface of an exemplary agriculture community linked virtual hub sequence as a community object and the associated attributes.

**[0073]** FIG. 46 illustrates an exemplary multi-virtual hub sequence agriculture community linked object combination.

**[0074]** FIG. 47 illustrates an exemplary menu user interface for the method and system of agriculture community linked virtual hub transportation sequence unit market system and method.

**[0075]** FIG. 48 illustrates an exemplary menu user interface for the method and system of agriculture community linked transportation price-time priority queues with delivery security sequence.

**[0076]** FIG. 49 illustrates an exemplary agriculture unit uplink inventory interface with agriculture community linked virtual hub transportation sequence unit market system and method.

#### DETAILED DESCRIPTION

**[0077]** The discussion below is directed to certain specific implementations. It is to be understood that the discussion below is only for the purpose of enabling a person with ordinary skill in the art to make and use any subject matter defined now or later by the patent “claims” found in any issued patent herein. In other instances, well-known methods, procedures, components, circuits and networks have not been described in detail so as not to unnecessarily obscure aspects of the embodiments.

**[0078]** It will also be understood that, although certain elements of the invention and subject matter will be described in a certain order, the order is not intended to be limiting to the invention as many steps may be performed in a plurality of configurations to accomplish the invention of using various technologies to participate, trade and transact agriculture community linked transportation and freight units as a physical forward commodity. It will be further understood that the terms “comprises” or “comprising,” when used in this specification, specify the presence of stated features, integers, steps, operations, elements, and/or components, but do not preclude the presence or addition of one or more other features, integers, steps, operations, elements, components, and/or groups thereof.

**[0079]** The terminology used in the description of the invention herein is for the purpose of describing particular embodiments only and is not intended to be limiting of the invention. As used in the description of the invention, the singular forms “a”, “an” and “the” are intended to also include the plural forms as well, unless the context clearly indicates otherwise. It will also be understood that the term “and/or” as used herein refers to and encompasses any and all possible combinations of one or more of the associated listed items. It will be further understood that the terms “comprises” and/or “comprising,” when used in this specification, specify the presence of stated features, integers, steps, operations, elements, components, but do not preclude the presence or addition of one or more other features, integers, steps, operations, elements, components, and/or groups thereof.

**[0080]** As used herein, the term “if” may be construed to mean “when” or “upon” or “in response to determining” or “in response to detecting,” depending on the context. Similarly the phrase “if it is determined” or “if [a stated condition or event] is detected” may be construed to mean “upon determining” or “in response to determining” or “upon detecting [the stated condition or event]” or “in response to detecting [the stated condition or event],” depending on the context.

**[0081]** Embodiments of a mobile computing device may be substituted for a fixed stationary computing device or a virtual reality headset or a mixed reality headset or an augmented reality headset or an audio interfaced computer device. Embodiments may also occur on a projection computing device or in any other method or system which communicates and integrates the use of a network, community route processor, my route processor, sequence route processor, global positioning system network, mobile computing devices, servers, forward commodity forward market auction database, price-time priority queues, grouping software instructions for hubs, securitization transformations and specifications, game servers, agriculture community linked objects, indexing algorithms for agriculture community linked transportation unit securities on various navigation routes, navigation servers, virtual hub topology methods and systems, transparent open access user interface pricing systems, blockchain audit and safety methods, facial recognition, fingerprint recognition or photo recognition of users for security and identity check, algorithms for no arbitrage conditions and constraints with a user interface or graphical user interface formatted on mobile or stationary computing devices over various mediums which are connected through a network for the purpose of grouping users into virtual hub sequences of community objects as a gateway to participating, transacting or trading agriculture community linked transportation or freight capacity units between combinations of virtual hubs as a forward commodity in an auction with price-time priority queues.

**[0082]** The following paragraphs provide various techniques of various embodiments described herein such as illustrated as in FIG. 1. In one implementation as illustrated in FIG. 1, a user 110 may be assigned or may join an agriculture community linked virtual route community 101, 103 which is a sequence of virtual hub(s). In some embodiments, the agriculture community linked virtual hub sequence may be assigned a metadata tag such as #CHKITHNYC 102 which is short for a longer full name sequence such as Chicken as an agriculture product origi-

nating in Ithaca, N.Y. with a destination waypoint of New York City, N.Y. In some embodiments, the origin agriculture community linked virtual hub **105**, may be a specific address and geolocation data in the city of Ithaca, N.Y. In some embodiments, the route **119** between the Ithaca, N.Y. agriculture community linked virtual hub **105** and the New York City, N.Y. agriculture community linked virtual hub **113** may be a sequence of two agriculture community linked virtual hubs. In some embodiments, there may be many one or more trucks **118** along the route **119** or cars **117** or additional trucks **116** or additional cars **114** which are headed in a certain direction along the route **119**. In some embodiments, additional vehicles **106**, **107**, **108**, **109**, **104**, **111** may be headed the other direction along the virtual hub sequence **119** between two agriculture community linked virtual hub points **105**, **113**. In some embodiments, additional user(s) **112** may join the virtual hub route sequence community **103**. In yet another exemplary implementation, a user **110** may be assigned or may join an agriculture community linked virtual route community **121**, **123** which is a sequence of virtual hub(s). In some embodiments, the virtual hub sequence may be assigned a metadata tag such as #App-KatyHOU **122** which is short for a longer full name agriculture community linked sequence such as apples as an agriculture product originating in Katy, Tex. with a destination waypoint of Houston, N.Y. In some embodiments, the origin agriculture community linked virtual hub **125**, may be a specific address and geolocation data in the city of Katy, Tex. In some embodiments, the agriculture community linked route **139** between the Katy, Tex. virtual hub **125** and the Houston, Tex. virtual hub **133** may be a sequence of two virtual hubs. In some embodiments, there may be many one or more trucks **138** along the agriculture community linked route **139** or cars **137** or additional trucks **136** or additional cars **134** which are headed in a certain direction along the route **139**. In some embodiments, additional vehicles **126**, **127**, **128**, **129**, **130**, **131** may be headed the other direction along the virtual hub sequence **139** between two agriculture community linked virtual hub points **125**, **133**. In some embodiments, additional user(s) **132** may join the agriculture community linked virtual hub route sequence community **123**. In yet another exemplary implementation, a user **144** may be assigned or may join an agriculture community linked virtual route community **141**, **143** which is a sequence of virtual hub(s). In some embodiments, the agriculture community linked virtual hub sequence may be assigned a metadata tag such as #BeefPaloSF **142** which is short for a longer full name sequence such as an agriculture community linked sequence such as beef as an agriculture product originating in Palo Alto, Calif. with a waypoint destination of San Francisco, Calif. In some embodiments, the origin virtual hub **145**, may be a specific address and geolocation data in the city of Palo Alto, Calif. In some embodiments, the agriculture community linked route **159** between the Palo Alto, Calif. agriculture community linked virtual hub **145** and the San Francisco agriculture community linked virtual hub **153** may be a sequence of two virtual hubs. In some embodiments, there may be many one or more trucks **158** along the route **159** or cars **157** or additional trucks **156** or additional cars **154** which are headed in a certain direction along the route **159**. In some embodiments, additional vehicles **146**, **147**, **148**, **149**, **150**, **151** may be headed the other direction along the virtual hub sequence **159** between two virtual hub points **145**, **153**. In some embodiments,

additional user(s) **152** may join the agriculture community linked virtual hub route sequence community **143**.

[0083] In some embodiments, agriculture community linked virtual hub sequences such as Ithaca, N.Y. agriculture community linked virtual hub **105** to New York City, N.Y. agriculture community linked virtual hub **113** are transformed into community objects which may then be assigned a plurality of attributes in the same sense as a class in the Java programming language has methods as a part of the class object in object oriented programming. In some embodiments, the data transformation of an agriculture community linked virtual hub sequence into a community object allows the similar benefits of the data transformations involved in computing languages with methods which help the instructions of the computer program communicate in an organized manner using modular logic. In some embodiments, agriculture community linked virtual hub sequences such as **105** to **113** #CHKITHNYC **102** may be combined with other agriculture community linked virtual hub sequences to extend the series sequence. As we have discussed at length in the previous sections of the disclosed invention, while there may be hundreds or thousands or millions of people along various agriculture community linked transportation virtual hub sequences, there currently exists no method or system of organizing an agriculture community linked route or agriculture community linked virtual hub sequence into a transformed data community object. The attributes of communities allow for superior communication, accountability and even transactions to occur within a community object **101**. In some embodiments, the data transformation of a agriculture community linked virtual hub sequence community object **101** allows a plurality of network members **110**, **112** to be assigned agriculture community linked virtual route communities **103** based on a plurality of attributes, prior GPS location histories, navigation search queries or other attributes. In some embodiments, agriculture community linked virtual hub sequences which have been transformed into community objects **101** provide greater communication and organizational ability for a market to transact agriculture community linked transportation unit(s) and provide a gateway for those transportation unit transactions as described in U.S. patent application Ser. No. 15/877,393, "Electronic Forward market exchange for transportation seats and capacity in transportation spaces and vehicles," filed Jan. 23, 2018, the entirety of which is incorporated by reference herein.

[0084] In some embodiments, agriculture community linked virtual hub sequences which have been transformed into community objects **141** communicate through a network **160** to associate a price-time priority queue for a transformed agriculture community linked transportation community object using a agriculture community linked transportation unit queue processor **162**, a server **163**, memory **164** and a agriculture community linked transportation forward market database server **161**. In some embodiments, the virtual hub sequences or community objects **141**, **121**, **101** may be independent or sequenced to construct a waypoint sequence of multiple linked agriculture community linked virtual hub route community objects **101**, **121**, **141**. In some embodiments, the associated price-time priority queue **300** for agriculture community linked transportation units may have generated processing and user interface display instructions from the agriculture community linked transportation unit queue processor **162**, the server **163**, the

memory 164 and a agriculture community linked transportation forward market database server 161 through a network 160. In some embodiments, the price-time priority queue 300 for transformed agriculture community linked transportation units may process and display a plurality of time and date sequences for a plurality of forward delivery periods for agriculture community linked transformed transportation unit(s).

[0085] FIG. 2 illustrates in some embodiments, an exemplary network configuration 200. In some embodiments a network of agriculture community linked virtual transportation hubs 201, 203, 205, 207, 212, 225 may represent an agriculture community linked virtual transportation network of a neighborhood, village, city, county, state, country, continent or even inter-virtual hub networks across geographies. Prior art as well as current inventions carry no methods or data transformations to transform agriculture community linked navigation routes 202 which are a virtual hub sequence 202 between a series of virtual transportation hubs 201 and 203 or 203 and 212 or even multi-leg agriculture community linked combinations such as 201 to 203 and 203 to 212 as a sequence. In some embodiments, user(s) 213 or the network 214 have input hundreds or thousands or millions or more agriculture community linked virtual hubs 201 to form a network topology for agriculture community linked transportation virtual hub sequences 241. In some embodiments, the agriculture community linked transportation data transformation to a series of virtual transportation hubs 245, 253 allows for network structure 201, 203, 212, 205, 207, 225, 212 and organization such as a hub and spoke model which is heavily utilized within the airline transportation industry or a plurality of other competing network topologies which are not dependent on road pathways. While hub and spoke transportation systems are common for airplane transportation or bus and train networks, they do not exist for private vehicle networks in an organized manner other than road ways. In some embodiments, agriculture community linked virtual transportation hub topologies 241 over road structures 259 allows for the benefits of public transportation networks to be combined with private vehicle networks. In some embodiments, the agriculture community linked virtual transportation hub network 201, 203, 212, 205, 207, 225, 212 has been input into the network 214. In some embodiments, the topology of the virtual hub network 201, 203, 212, 205, 207, 225, 212 then moves for further data transformation in the community route processor 217 which transforms subsections of the agriculture community linked transportation network topology 201, 203, 212, 205, 207, 225, 212 into an agriculture community linked virtual hub sequence 241 which represents two addresses 245, 253 along a agriculture community linked virtual hub sequence 242 such as Palo Alto, Calif. 245 to San Francisco, Calif. 253 corresponding each agriculture community linked virtual hub address 245, 252 with a physical address. Agriculture community linked virtual route communities 243 may be one to one, one to two or one to many and any superset or subset combination thereof. The My Route Processor 218 further processes agriculture community linked virtual hub combination and agriculture community linked virtual transportation hub sequences into a specific network members account on the network member database server 222. In some embodiments, the agriculture community linked sequence route processor 221 may connect a plurality of virtual hub sequences 201, 203, 205, 207 in a logical order

to complete a path combination 201 to 207 for agriculture community linked navigation or community object construction. In some embodiments, community objects may be made from simple direct path routes 202 between two virtual hubs 201 and 203 or multi-virtual hub constructions between two agriculture community linked virtual hub sequences 201 to 207 by waypoints of 201 to 203 to 212 to 207 or any combination or superset or subset thereof. In some embodiments, the agriculture community linked virtual route community objects 243 allow attributes to be assigned to the community objects. In some embodiments, users may be assigned to a plurality or community virtual hub sequence objects 241. In some embodiments, network members 213 may be assigned to a agriculture community linked virtual route community 241 because the user(s) route history on the GPS satellite network 215 suggests the route has overlap with agriculture community linked virtual hub route sequences the user has used or queried on various search methods on the system for the agricultural product. In some embodiments the user 213 may use a CPU client 210 that is a visual, audio or other type of computing interface with the network 226 of agriculture community linked navigation route communities 243. In some embodiments, the agriculture community linked transportation forward market database server 271 may interface with a processor 219 or sequence route processor 221 or my route processor 218 or agriculture community linked community route object processor 217 to process a plurality of price-time priority queues 300 for transformed transportation unit(s). In some embodiments, a plurality of vehicles 258, 257, 256, 254, 246, 247, 248, 249, 250, 251 may be in route between a said first virtual hub 245 and a second said virtual hub 253. In some embodiments, vehicles 257, 247 may be moving in opposite directions along a route 259. In some embodiments, a truck 258 may contain a transformed transportation unit(s) or a car 251 may contain a transformed transportation unit(s) or a bus 250 may contain a transformed transportation unit(s) or a plurality of other vehicle types may contain a transformed agriculture community linked transportation unit(s) under a specification which is substitutable. In some embodiments, the agriculture community linked virtual hub or community object sequence of waypoints may be reversed from waypoint 245 to waypoint 253 to waypoint 253 to waypoint 245. In some embodiments, the agriculture community linked route object 241 or agriculture linked community route object sequence 101, 121, 141 may have an infinite series of associated price-time queues 300 whereby any subset or superset comprise a forward market for transformed agriculture community linked transportation unit(s), transformed agriculture community linked route object(s) and the associated transformed agriculture community linked transportation unit(s). In some embodiments agriculture community linked virtual route communities 241, 101, 121, 141 are transformed data structures that form objects which community users 213 may subscribe, friend, join, follow to more efficiently have news and understanding for the agriculture community linked transportation unit transactions as described in U.S. patent application Ser. No. 15/877,393, "Electronic Forward market exchange for transportation seats and capacity in transportation spaces and vehicles," filed Jan. 23, 2018, the entirety of which is incorporated by reference herein.

[0086] FIG. 3 illustrates exemplary user price-time priority queue 300 for transacting or matching transformed

agriculture community linked transportation unit data, participating, transacting and/or trading agriculture community linked transportation, representing the transformed agriculture community linked transportation unit value as a homogeneous asset specification or freight as a physical forward commodity security between combinations of virtual hubs over various transportation modes. In some embodiments, user transformed agriculture community linked transportation unit(s) or transformed agriculture community linked transportation unit(s) associated with agriculture community linked route community objects interface **300** includes the following instructions, transformations and elements, or a subset or superset thereof:

**[0087]** exemplary transformed agriculture community linked transportation unit price-time priority sell queue **320**;

**[0088]** exemplary transformed agriculture community linked transportation unit price-time priority buy queue **321**;

**[0089]** exemplary transformed agriculture community linked transportation unit price priority bucket **305** in the transportation unit buy queue of \$5.10;

**[0090]** exemplary transformed agriculture community linked transportation unit price priority bucket **306** in the transportation unit buy queue of \$5.30;

**[0091]** exemplary transformed agriculture community linked transportation unit price priority bucket **310** in the transportation unit buy queue of \$5.60;

**[0092]** exemplary transformed agriculture community linked transportation unit price priority bucket **314** in the transportation unit sell queue of \$5.70;

**[0093]** exemplary transformed agriculture community linked transportation unit price priority bucket **315** in the transportation unit sell queue of \$5.80;

**[0094]** exemplary transformed agriculture community linked transportation unit price priority bucket **316** in the transportation unit sell queue of \$6.60;

**[0095]** exemplary transformed agriculture community linked transportation unit price-time priority buy price **304** in the first time position of the price priority bucket **305** of \$5.10;

**[0096]** exemplary transformed agriculture community linked transportation unit price-time priority buy price **303** in the second time position of the price priority bucket **305** of \$5.10;

**[0097]** exemplary transformed agriculture community linked transportation unit price-time priority buy price **302** in the third time position of the price priority bucket **305** of \$5.10;

**[0098]** exemplary transformed agriculture community linked transportation unit price-time priority buy price **307** in the first time position of the price priority bucket **306** of \$5.30;

**[0099]** exemplary transformed agriculture community linked transportation unit price-time priority buy price **309** in the first time position of the price priority bucket **310** of \$5.60;

**[0100]** exemplary transformed agriculture community linked transportation unit price-time priority buy price **308** in the second time position of the price priority bucket **310** of \$5.60;

**[0101]** exemplary transformed agriculture community linked transportation unit price-time priority sell price **311** in the first time position of the price priority bucket **314** of \$5.70;

**[0102]** exemplary transformed agriculture community linked transportation unit price-time priority sell price **312** in the second time position of the price priority bucket **314** of \$5.70;

**[0103]** exemplary transformed agriculture community linked transportation unit price-time priority sell price **313** in the third time position of the price priority bucket **314** of \$5.70;

**[0104]** exemplary transformed agriculture community linked transportation unit price-time priority sell price **318** in the first time position of the price priority bucket **315** of \$5.80;

**[0105]** exemplary transformed agriculture community linked transportation unit price-time priority sell price **319** in the second time position of the price priority bucket **315** of \$5.80;

**[0106]** exemplary transformed agriculture community linked transportation unit price-time priority sell price **317** in the first time position of the price priority bucket **316** of \$6.60;

**[0107]** exemplary transformed agriculture community linked transportation unit price time priority limit order book ("LOB") **325** is represented by the vector  $q(t)$  **301**, such that the  $i$ -th coordinate for  $i > 0$ ,  $q_i(t)$ , is the number of sell limit orders of transformed transportation units that are waiting in the LOB at time  $t$  a price  $i\delta$  ( $\delta$  is the price unit tick size of the transformed agriculture community linked transportation unit), the number of buy limit orders for transformed agriculture community linked transportation units at  $i\delta$  are represented with a negative sign  $q_i(t)$ ;

**[0108]** exemplary benchmark price **326** of all sell limit orders at time  $t$  are computed as  $s(t) = s(q(t)) = \min(\min\{0 < i\delta: q_i(t) > 0\})$ , if  $q_i(t)$  is less than or equal to 0 for all  $i > 0$ , then  $s(q(t)) = \text{infinity}$ ;

**[0109]** exemplary benchmark price **327** of all buy limit orders at time  $t$  are computed as  $b(t) = b(q(t)) = \max(\max\{i\delta > 0: q_i(t) < 0\})$ , if  $q_i(t)$  is greater than or equal to 0 for all  $i > 0$ , then  $b(q(t)) = \text{negative infinity}$ ;

**[0110]** exemplary order match **328** in the transformed agriculture community linked transportation unit limit order book where  $s(t) = b(t)$ , which then moves the method and system to the matched transformed agriculture community linked transportation unit limit order confirmation and delivery process;

**[0111]** exemplary limit order book status of no order match **329**, where  $s(t) > b(t)$ ;

**[0112]** exemplary limit order book  $i$ -th  $q_i(t)$  element **330** of LOB is cancelled, remove from queue;

**[0113]** exemplary  $i$ -th  $q_i(t)$  element is a new transformed agriculture community linked transportation unit order **331** in LOB, insert into respective limit order buy queue **321** or limit order sell queue **320** with priority of price, then time into the price time priority queues **300**.

**[0114]** In some embodiments, the price-time priority queue **300** for transformed agriculture community linked transportation units may be assigned to an agriculture community linked commute community object **241** which is a waypoint sequence of transformed agriculture community linked transportation units. In some embodiments, the price-time priority queue **300** may be assigned to two waypoints as an agriculture community linked commute community object **241** or the price-time prior queue **300** may be assigned to an agriculture community linked commute community waypoint object sequence of many waypoints **203** to

**205 to 207 to 212** which have been added together to form one continuous agriculture community linked commute community object **241** and respective price-time priority queue for transformed agriculture community linked transportation units through processing instructions from the agriculture community linked Community Route Processor **217** and agriculture community linked Sequence Route Processor **221** via the network(s) **226** and **214** and **215**. In some embodiments, the limit order book **301** vector may be assigned to a specific date and time for the agriculture community linked commute community waypoint object which is a forward market price for transformed agriculture community linked transportation unit(s) **271** and agriculture community linked commute community waypoint object(s) **241**. In some embodiments, a specific transformed agriculture community linked transportation unit price-time priority queue limit buy order **304** with a specific price stamp bucket **305** of \$5.10, may be cancelled, if the **304** order is cancelled, the **303** price-time priority limit order book buy queue price then moves to the higher price-time priority queue position of **304** and price-time priority price of **302** moves to position **303**. In some embodiments, the price-time priority limit order sell price **319** of price-time priority bucket price **315** of \$5.80 may be cancelled, if **319** price-time priority of the transformed agriculture community linked transportation unit is cancelled, then order **317** moves to a higher position in the overall transformed agriculture community linked transportation queue **320** even though the limit order book price **317** remains in the price bucket of **316** which is \$6.60. In some embodiments, price-time priority insertion may occur where a new order is inserted into either the transformed agriculture community linked transportation unit buy queue **320** or transformed agriculture community linked transportation unit sell queue **321**. In some embodiments, by example but not limiting by example, a new price-time limit order for a transformed agriculture community linked transportation unit may be inserted as a sell order at a price of \$5.70 at position **313** which would then assume order **312** was also at a price of \$5.70 and that order **312** was placed with a time that was before order **313** was placed. In the aforementioned example of the price-time order insertion of **313**, price-time orders of **319**, **318** and **317** have moved lower in their relative position even though they remain in distinctly different price buckets of **315** and **316** respectively as the price-time priority queue **300**, price is first priority, then time stamp in the price-time priority queue **300** for transformed agriculture community linked transportation units.

[0115] In some embodiments, the lowest selling price  $s(t)$  **326** may equal the highest buying price  $b(t)$  **327**, in which case the highest transformed agriculture community linked transportation unit buy queue price bucket **310** is equal to the lowest transformed agriculture community linked transportation unit sell queue **320** selling bucket price **314**. In the example **300** of the limit order book **301**, but not limiting by example, the highest transformed agriculture community linked transportation unit buy price **310** of \$5.60 is lower than the lowest agriculture community linked transportation unit sell queue **320** lowest selling bucket **314** of \$3.70 so no match occurs because  $s(t) > b(t)$  **329**. In some embodiments, many order insertions **331** or order cancellations **330** may occur for transformed agriculture community linked transportation units from the agriculture community linked transportation forward market database server **271** associated

with agriculture community linked community objects which are series of waypoints **241**.

[0116] In some embodiments, the LOB **300** for transformed agriculture community linked transportation units may contain many different types of instruction structures and specifications such as limit orders **720**, market orders **720**, market if touched orders **720**, snap market orders **720**, snap mid orders **720**, snap to primary orders **720**, peg to benchmark orders **720**, or adaptive custom orders **720** which are custom customer designed instructions which are all standard order types for anyone skilled in the art of markets. In some embodiments, the LOB **300** for transformed transportation units may also contain instructions for order times such as good for the day **710**, good till cancelled **710**, immediate or cancel **710**, good till date **710**, day till cancelled **710** or a plurality of additional custom instructions for the timing of the order of the transformed transportation unit in the LOB **300** that is associate with an agriculture community linked commute community object **241**. In some embodiments, a plurality of additional instructions and specifications may also be unique to each transformed agriculture community linked transportation unit LOB **300** such as automobile mode **811**, air mode **812**, autonomous vehicle mode **813**, bike mode **814**, boat mode **815**, bus mode **816**, drone mode **817**, limo mode **818**, motorcycle mode **819**, moped mode **820**, shuttle mode **821**, spaceship mode **822**, subway mode **823**, taxi mode **824**, train mode **825**, fastest optimized mode **826** which may combine many modes **810** or a single mode **810** for a waypoint commute community object **241** or waypoint agriculture community linked sequence **201 to 203 to 205 to 212 to 207** of many agriculture community linked commute communities **241**.

[0117] In some embodiments, the LOB **300** may be assigned to transformed agriculture community linked transportation unit packages **828** that have associated agriculture community linked commute community objects **241**. In some embodiments, the LOB **300** for transformed transportation units may be assigned to cargo **829** such as a trailer of a rig or container of a boat or container on a truck or any type of cargo that takes up the space of a transformed agriculture community linked transportation unit. In some embodiments, the LOB **300** may even be assigned to the virtual transformed agriculture community linked transportation unit **830** which would be space along a packet moving medium such as a telecom pipeline, satellite telecom or wireless telecom that moves packets of data which are transformed transportation units.

[0118] FIG. 4 illustrates exemplary user interfaces **210** for participating, transacting and/or trading agriculture community linked transportation as a physical forward data transformed agriculture community linked transportation unit commodity or security between combinations of virtual hubs which may be community objects **241** over various transportation modes. In some embodiments, user interface **210** includes the following elements, or a subset or superset thereof:

[0119] Exemplary agriculture community linked virtual hub combination **311**;

[0120] Exemplary agriculture community linked virtual hub origin/from location **410** with users **412** within the agriculture community linked virtual hub location **310**;

[0121] Exemplary specification summary of the market, level of service and time of delivery commencement **427**, in this particular embodiment the GUI **210** has moved to an

international agriculture community linked virtual market hub combination market such as within London;

[0122] Exemplary mode of agriculture community linked transportation capacity type **430**;

[0123] Exemplary agriculture community linked transaction summary of the last trade price-time priority queue auction quantity and price **428** in the local currency or another currency set by the user **110**;

[0124] Exemplary agriculture community linked virtual hub destination/to location **422** and user who is being delivered on the agriculture community linked transportation or freight capacity unit **423**;

[0125] Exemplary bid/buy quantity title header **415** for an exemplary agriculture community linked virtual transportation hub market;

[0126] Exemplary bid/buy price title header **416** for an exemplary agriculture community linked virtual transportation hub market;

[0127] Exemplary offer/sell price title header **419** for an exemplary agriculture community linked virtual transportation hub market;

[0128] Exemplary offer/sell quantity title header **426** for an exemplary agriculture community linked virtual transportation hub market;

[0129] Exemplary bid/buy quantity **414** for the best bid quantity for the associated LOB **300** from a plurality of users **110** for an exemplary respective transportation capacity agriculture community linked virtual hub combination that has undergone a plurality of data transformations in the method **411**;

[0130] Exemplary bid/buy quantity **413** for the second-best bid quantity for the associated LOB **300** from a plurality of users **110** for an exemplary respective agriculture community linked transportation or freight capacity virtual hub combination that has undergone a plurality of data transformations in the method **411**;

[0131] Exemplary bid/buy price **418** for the best bid price for the associated LOB **300** from a plurality of users **110** for an exemplary respective agriculture community linked transportation capacity virtual hub combination that has undergone a plurality of data transformations in the method **411**;

[0132] Exemplary bid/buy price **417** for the second-best bid price for the associated LOB **300** from a plurality of users **110** for an exemplary respective agriculture community linked transportation or freight capacity virtual hub combination that has undergone a plurality of data transformations in the method **411**;

[0133] Exemplary offer/sell price **421** for the best offer price for the associated LOB **300** from a plurality of users **110** for an exemplary respective agriculture community linked transportation or freight capacity virtual hub combination that has undergone a plurality of data transformations in the method **411**;

[0134] Exemplary offer/sell price **420** for the second-best offer price for the associated LOB **300** from a plurality of users **110** for an exemplary respective agriculture community linked transportation or freight capacity virtual hub combination that has undergone a plurality of data transformations in the method **411**;

[0135] Exemplary offer/sell quantity **425** for the best offer quantity for the associated LOB **300** from a plurality of users **110** for an exemplary respective agriculture community

linked transportation or freight capacity virtual hub combination that has undergone a plurality of data transformations in the method **411**;

[0136] Exemplary offer/sell quantity **424** for the second-best offer quantity for the associated LOB **300** from a plurality of users **110** for an exemplary respective agriculture community linked transportation or freight capacity virtual hub combination that has undergone a plurality of data transformations in the method **411**;

[0137] Exemplary safety dispatch “911” button **429** to enact video and audio recording of the user **110** environment and dispatch of that information to authorities.

[0138] Exemplary hamburger menu button **270** to move back to menu options and settings away from the participation, transaction, trading GUI **210** embodiment.

[0139] In some embodiments the user **110** may enter a agriculture community linked transaction quantity and price for transformed agriculture community linked transportation or freight capacity unit securities to participate, transact and/or trade by the GUI **210** detecting user **110** contact with a bid/buy price **418** or offer/sell price **421**. The GUI **210** detects user **110** contact with any of the GUI **210** buttons which have been aforementioned. The GUI **210** may detect user contact **110** with any of the GUI **210** buttons **418**, **417**, **420**, **421** or user **110** voice interface with the application **210** method. Upon user **110** contact with buttons on the GUI **210**, instructions are instantiated which allows the user **110** to change the specifications of the respective agriculture community linked virtual hub combination **411**. A plurality of prices and markets may be presented based on a plurality of contract specifications. In some embodiments, the best bid/buy price **418** may be moving up in price or down in price depending on the market conditions at any given time. In some embodiments the last auction trade or last transacted price for a given specification is listed to help the user **110** understand how the market is moving so that the user **110** may submit a competitive offer/selling price **421** or bid/buying price **414**. In some embodiments, users **110** may adjust settings of the GUI **210** to show more bid/buying prices **417** or more offer/selling prices **420**. In some embodiments the matrix of agriculture community linked market quantities and prices **413**, **414**, **415**, **416**, **417**, **418**, **419**, **420**, **421**, **424**, **425**, **426** may be referred to as market depth in the GUI **210** embodiment. In some embodiments the number of users **110** may be displayed as user icons **412** or **423** for the amount of people logged in which desire to transact, trade or participate in a given agriculture community linked virtual hub **410** to agriculture community linked virtual hub **422** combination auction with price-time priority queues. In some embodiments, users **110** may select the agriculture community linked transportation mode **430** such that the user allows a market for only one form of transformed agriculture community linked transportation capacity as a commodity or security or the user **110** may allow the system to show multiple forms of transformed agriculture community linked transportation capacity between two virtual agriculture community linked transportation capacity hubs **410**, **411**, **422**. In some embodiments the GUI **210** may detect a user **110** selecting the 911 button **429** which may activate voice and video recording functions on the mobile or stationary device **111** and transmit the data with a confirmation from the user **110** to the authorities to provide enhanced security while participating, transacting or trading forward transformed agriculture community linked transpor-



tation or freight as a commodity or security. In some embodiments the user may toggle between the GUI 210 market view screen in FIG. 4 and other menu 270 options and settings by the user 110 selecting the hamburger button 270 and the GUI 210 detecting the user 110 input or contact. In some embodiments the GUI 210 may instantiate instructions in the memory of the mobile computing device 111 which then transmits agriculture community linked transportation or freight capacity data through the network 140 or wireless GPS network 150 to call upon instruction routines and instruction sub-routines on the agriculture community linked transportation forward market database server 130, virtual hub database server 120, network member database server 160, no arbitrage condition database server 180 and/or instructions in the memory of the cloud and local CPUs 190 which all interface together to make one system which may deliver agriculture community linked transportation or freight capacity units to users 110 from and to a plurality of virtual hubs 410, 422 with a plurality of specifications 427 at specific market prices.

[0140] FIG. 5 illustrates an exemplary user interface 210 for listing timing specifications 510 on a portable multifunction device in accordance with some embodiments. In some embodiments, user interface 210 includes the following elements, or a subset or superset thereof:

[0141] Origin/From virtual hub timing (a data transformation) 510;

[0142] Specification of quality of agriculture community linked transportation capacity (a data transformation) 520;

[0143] Destination/To virtual hub (a data transformation) 530;

[0144] Setting button 540 to transmit the timings 510 and quality specification grade 520 (a data transformation);

[0145] Hamburger button 270 to instruct the GUI 210 to take the user 110 to the menu screen.

[0146] In some embodiments, the user 110 may select a plurality of timing options in the timing selection specification 510. The timing specification constraint may be the time at which the transformed agriculture community linked transportation or freight capacity unit security departs from the origin/from agriculture community linked virtual hub 410. As in any commodity market, if a user 110 is late and they have purchased the agriculture community linked transportation capacity unit, the user must still pay for the agriculture community linked transportation or freight capacity unit regardless if the user 110 is present at the time of departure or not. The user has the option if they know they will be late to sell back the agriculture community linked transportation or freight capacity unit to the market at the then current price. Accordingly, for the purpose of example, but not limiting by example, if a user 110 bought a transformed agriculture community linked transportation capacity unit security for £9.90 421 and the user 110 realized they would be late for the 8 am departure specification 427, then the user 110 may either pay for the agriculture community linked transportation unit even though the user 110 was present and did not take delivery of the agriculture community linked transportation unit security, or the user 110 may preemptively sell back the agriculture community linked transportation capacity unit security to the market at the then current bid price 418. The user 110 would then have offset their obligation in a timely manner and another user 110 on the network 140, 160 may then purchase the available agriculture community linked transportation or freight

capacity unit security. By eliminating the initial obligation by an creating an offset obligation, the additional data agriculture community linked transformation concepts such as cost of cover, liquidated damages or force majeure are not employed by the method. In some embodiments, virtual agriculture community linked transportation or freight hub combination units may or may not have the available liquidity if the user 110 were to wait too long before delivery of the agriculture community linked transportation capacity unit to make an adjustment and therefore may need to take delivery even if they are not present. In some embodiments, the user 110 may select a grade specification 520. For the purpose of example, but not limiting by example, a plurality of specification grades may exist, such as "premium" which may be defined by certain classes of agriculture community linked transportation capacity units and/or certain quality levels. Similarly, for the purpose of example, but not limiting by example, a plurality of specification grades may exist such as "intermediate" or "basic" which may be defined by certain classes of agriculture community linked transportation or freight capacity unit securities and/or certain quality levels. In some embodiments, the user 110 may select the destination/to agriculture community linked virtual hub 530 to change the agriculture community linked virtual hub combination. In some embodiments, the user 110, may contact the "set" button 540 to transmit the transformed agriculture community linked transportation capacity unit security specification data by using the GUI 210 which may instantiate instructions in the memory of the mobile computing device 111 which then transmits agriculture community linked transportation capacity data through the network 140 or wireless GPS network 150 to call upon instruction routines and instruction sub-routines on the agriculture community linked transportation forward market database server 130, virtual hub database server 120, network member database server 160, map routing servers 191, no arbitrage condition database server 180 and/or instructions in the memory of the cloud and local CPUs 190 which all interface together to make one system which may deliver transformed agriculture community linked transportation capacity unit securities to users 110 from and to a plurality of agriculture community linked virtual hubs 410, 422 with a plurality of specifications at specific market prices.

[0147] FIG. 6 illustrates an exemplary user interface 210 for selecting the term transformation specification 610 on a portable multifunction device in accordance with some embodiments. In some embodiments, user interface 210 includes the following elements, or a subset or superset thereof:

[0148] Term specification options (a data transformation) 610;

[0149] Specification of quality of agriculture community linked transportation or freight capacity (a data transformation) 620;

[0150] Destination/To agriculture community linked virtual hub (a data transformation) 630;

[0151] [owns] Setting button 640 to transmit the term 610 and quality specification grade (a data transformation) 620;

[0152] Calendar button 650 to select specification start dates and end dates for a plurality of agriculture community linked virtual transportation or freight hub combinations (a data transformation);

[0153] Hamburger button 270 to instruct the GUI 210 to take the user 110 to the menu screen.

[0154] In some embodiments, the term specification 610 may be used to participate, transact and/or trade in a specific agriculture community linked virtual hub combination for a specific time period specification. Users 110 may set the term to daily, weekly, monthly, annual, weekdays, weekends, specific days such as Monday, Tuesday, Wednesday, Thursday, Friday, Saturday, Sunday or any combination of term selections the user 110 sets as relevant for participating, transacting or trading in the transformed agriculture community linked transportation or freight capacity unit securities market. Not limiting by example, but for use of illustrating a possible subset of term selections, the user 110 may select “weekdays” 610 during a specific calendar time period 650 of a given year. In some embodiments, specific time start dates and end dates may be set by the user with the calendar button 650. In some embodiments a user 110 may select “Mondays” 610 within a specification date window 650 (a data transformation). In some embodiments, the user 110 may select “weekends” 610 during a specification calendar window of dates 650 (a data transformation). In some embodiments, the user 110, may contact the “set” button 640 to transmit the transformed agriculture community linked transportation or freight capacity unit specification data by using the GUI 210 which may instantiate instructions in the memory of the mobile computing device 111 which then transmits agriculture community linked transportation capacity data through the network 140 or wireless GPS network 150 to call upon instruction routines and instruction sub-routines on the agriculture community linked transportation forward market database server 130, virtual hub database server 120, network member database server 160, map routing servers 191, no arbitrage condition database server 180 and/or instructions in the memory of the cloud and local CPUs 190 which all interface together to make one system which may deliver agriculture community linked transportation capacity units to users 110 from and to a plurality of agriculture community linked virtual hubs 410, 422 with a plurality of specifications at specific market prices.

[0155] FIG. 7 illustrates an exemplary user interface 210 for selecting order time in force order types 710 (a data transformation) as well as order types 720 (a data transformation) on a portable multifunction device in accordance with some embodiments. In some embodiments, user interface 210 includes the following elements, or a subset or superset thereof:

[0156] Order time in force specification options (a data transformation) 710;

[0157] Order type specification options (a data transformation) 720;

[0158] Setting button 740 to transmit the order time in force specification 710 and Order type specification option 720 (a data transformation);

[0159] Hamburger button 270 to instruct the GUI 210 to take the user 110 to the menu screen.

[0160] In some embodiments, user interface 210 may be used by the user 110 to select a plurality of order time in force 710 specifications. In some embodiments, order time in force selections 710 may include a subset or superset thereof: day (DAY) order 710; good till cancelled order (GTC) 710; immediate or cancel order (IOC) 710; good till date order (GTD) 710; day till cancelled order (DTC) 710. Order time in force 710 specifications may be used to designate how long a user 110 order may be valid. In some

embodiments, the GUI 210 may display the definitions of a plurality of order time in force 710 characteristics so that the user 110 may select the appropriate order time in force 710 specification for the agriculture community linked transportation or freight capacity unit that the user 110 may participate, transact and/or trade. In some embodiments, the user interface 210 may be used to select the order type 720 specifications. In some embodiments, order type selections 720 may include a subset or superset thereof: Limit 720, Market 720, Market if Touched (MIT) 720; Snap to Market 720; Snap to Mid 720; Snap to primary 720; Peg to benchmark 720; adaptive custom 720. In some embodiments, the GUI 210 may display the definitions of a plurality of order types 720 characteristics so that the user 110 may select the appropriate order type 720 specification for the agriculture community linked transportation or freight capacity unit that the user 110 may participate, transact and/or trade. In some embodiments, the user 110, may contact the “set” button 740 to transmit the agriculture community linked transportation or freight capacity unit specification data by using the GUI 210 which may instantiate instructions in the memory of the mobile computing device 111 which then transmits agriculture community linked transportation or freight capacity data through the network 140 or wireless GPS network 150 to call upon instruction routines and instruction sub-routines on the transportation forward market database server 130, virtual hub database server 120, network member database server 160, map routing server 191, no arbitrage condition database server 180 and/or instructions in the memory of the cloud and local CPUs 190 which all interface together to make one system which may deliver transformed agriculture community linked transportation capacity unit securities to user(s) 110 from and to a plurality of virtual hubs 410, 422 with a plurality of specifications at specific market prices.

[0161] FIG. 8 illustrates an exemplary user interface 210 for selecting agriculture community linked virtual hub transportation capacity unit modes 810 (a data transformation) on a portable multifunction device in accordance with some embodiments. In some embodiments, user interface 210 includes the following elements, or a subset or superset thereof:

[0162] Virtual hub agriculture community linked transportation capacity unit modes 810 (a data transformation);

[0163] Setting button 840 to transmit the agriculture community linked virtual hub transportation capacity unit modes 810;

[0164] Hamburger button 270 to instruct the GUI 210 to take the user 110 to the menu screen.

[0165] In some embodiments, user interface 210 may be used by the user 110 to select a plurality of agriculture community linked virtual hub transformed transportation capacity unit security modes 810 specifications. In some embodiments, agriculture community linked virtual hub transportation capacity unit mode selections 810 may include a subset or superset thereof: Automobile 811; air 812; autonomous vehicle 813; bike 814; boat 815; bus 816; drone 817; limo 818; motorcycle 819; moped 820; shuttle 821; space 822; subway 823; taxi 824; train 825; fastest optimized 826; cheapest route 827; packages 828; cargo 829; virtual 830. In some embodiments, virtual hub agriculture community linked transportation capacity unit modes are simply that a user 110 would have a virtual transportation or freight capacity unit seat in an automobile or an airplane as examples, but not limiting by example. In some embodi-

ments, the user **110** may bid on cargo **829** or package capacity **828** in any mode or multi-modal of transformed agriculture community linked transportation or freight capacity between a combination of virtual agriculture community linked transportation hub locations. In some embodiments, the user **110** may use one or multiple modes of agriculture community linked transportation between a combination of agriculture community linked virtual transportation hub capacity points. In some embodiments, the user **110**, may contact the “set” button **840** to transmit the transformed agriculture community linked transportation or freight capacity unit specification mode data by using the GUI **210** which may instantiate instructions in the memory of the mobile computing device **111** which then transmits agriculture community linked transportation capacity data through the network **140** or wireless GPS network **150** to call upon instruction routines and instruction sub-routines on the agriculture community linked transportation forward market database server **130**, virtual hub database server **120**, network member database server **160**, no arbitrage condition database server **180** and/or instructions in the memory of the cloud and local CPUs **190** which all interface together to make one system which may deliver transformed agriculture community linked transportation or freight capacity unit securities to users **110** from and to a plurality of virtual hubs **410**, **422** with a plurality of specifications at specific market prices.

**[0166]** FIG. 9 illustrates an exemplary user interface **210** for identifying the distance the user **110** is from the agriculture community linked virtual hub from a map and distance perspective on a portable multifunction device in accordance with some embodiments. In some embodiments, user interface **210** includes the following elements, or a subset or superset thereof:

**[0167]** Virtual hub agriculture community linked transportation capacity unit pick up display **910**;

**[0168]** Virtual hub agriculture community linked transportation capacity unit pick up address **920**;

**[0169]** Virtual hub agriculture community linked transportation capacity unit drop off address **930**;

**[0170]** Virtual hub agriculture community linked transportation capacity pick-up target zone **960**;

**[0171]** Virtual hub agriculture community linked transportation capacity drop-off target zone **950**;

**[0172]** Setting button **940** to transmit the agriculture community linked virtual hub transportation capacity unit addresses **920**, **930**;

**[0173]** Hamburger button **270** to instruct the GUI **210** to take the user **110** to the menu screen.

**[0174]** In some embodiments, user interface **210** may be used by the user **110** to select a plurality of agriculture community linked virtual hub transportation capacity unit address **910** specifications. In some embodiments, agriculture community linked virtual hub transportation or freight capacity unit address selections **910** may include a subset or superset thereof: agriculture community linked virtual hub pick up address **920**; agriculture community linked virtual hub drop off address **930**. In some embodiments, agriculture community linked virtual hub transportation capacity unit addresses **920** and **930** may be changed before delivery of a agriculture community linked virtual transportation capacity unit. The user interface map and address tool **910** displays the users **110** distance from the address of the agriculture community linked virtual transportation or freight hub as

well as a map to assist the user **110** in finding the location of the agriculture community linked virtual transportation hub. In some embodiments, user interface **210** displays the virtual hub pick up zone **960** on a map in context to the user’s **110** location. In some embodiments, user interface **210** displays the virtual hub drop off zone **950** on a map in context to the user’s **110** location. In some embodiments, the user **110**, may contact the “set” button **940** to transmit the agriculture community linked transportation capacity unit specification address data by using the GUI **210** which may instantiate instructions in the memory of the mobile computing device **111** which then transmits agriculture community linked transportation or freight capacity data through the network **140** or wireless GPS network **150** to call upon instruction routines and instruction sub-routines on the agriculture community linked transportation forward market database server **130**, agriculture community linked virtual hub database server **120**, network member database server **160**, map routing server **191**, no arbitrage condition database server **180** and/or instructions in the memory of the cloud and local CPUs **190** which all interface together to make one system which may deliver agriculture community linked transportation or freight capacity units to users **110** from and to a plurality of agriculture community linked virtual hubs **410**, **422** with a plurality of specifications at specific market prices.

**[0175]** FIG. 10 illustrates an exemplary user interface **210** for identifying the constraints and no arbitrage settings **1010** the user **110** selects on a portable multifunction device in accordance with some embodiments (multiple data transformations). In some embodiments, user interface **210** includes the following elements, or a subset or superset thereof:

**[0176]** Constraint and no arbitrage settings **1010** (a data transformation);

**[0177]** Setting button **1040** to transmit the agriculture community linked virtual hub transportation capacity constraints and no arbitrage settings;

**[0178]** Hamburger button **270** to instruct the GUI **210** to take the user **110** to the menu screen.

**[0179]** In some embodiments, user interface **210** may be used by the user **110** to select a plurality of agriculture community linked virtual hub transportation capacity constraint and no arbitrage settings **1010**. In some embodiments, agriculture community linked virtual hub transportation capacity unit constraint and no arbitrage selections **1010** may include a subset or superset thereof: cheapest route **1011** (a data transformation); single mode **1012** (a data transformation); multi-mode **1013** (a data transformation); fastest route **1014** (a data transformation); most scenic **1015** (a data transformation); highest rating **1016** (a data transformation); most available **1017** (a data transformation); highest volume **1018** (a data transformation); most frequent **1019** (a data transformation); service level **1020** (a data transformation); security and safety **1021** (a data transformation). In some embodiments, the “cheapest route setting” **1011** instantiates instructions in the memory of the CPU **190** to complete a standard cost minimization linear program to assist the user **110** to complete the agriculture community linked transportation capacity unit between two virtual hubs with the lowest cost. In some embodiments, the “single mode” **1012** instantiates instructions in the memory of the CPU **190** to set a constraint for the user **110** to complete the agriculture community linked transportation capacity unit between two virtual hubs with the only one mode of trans-

portation. In some embodiments, the “multi mode” **1013** instantiates instructions in the memory of the CPU **190** to set a constraint for the user **110** to complete the agriculture community linked transportation capacity unit between two virtual hubs with more than one mode of transportation. In some embodiments, the “fastest route” **1014** instantiates instructions in the memory of the CPU **190** to complete standard linear programming equation to minimize travel time for the user **110** to complete the agriculture community linked transportation capacity unit between two virtual hubs with the shortest time. In some embodiments, the settings **1010** may set instructions for the agriculture community linked price based navigation routing index and GUI presentation on the user(s) **110** interface **111**. In some embodiments, the “most scenic” **1015** instantiates instructions in the memory of the CPU **190** to complete an algorithm with the highest ratings for scenery to assist the user **110** to complete the transformed agriculture community linked transportation capacity unit between two virtual hubs with highest scenery rating. In some embodiments, the “highest rating” **1016** instantiates instructions in the memory of the CPU **190** to complete a rating algorithm to assist the user **110** to complete the agriculture community linked transportation capacity unit between two virtual hubs with the highest rating. In some embodiments, the “most available” **1017** instantiates instructions in the memory of the CPU **190** to complete an algorithm to search for the route with the most open agriculture community linked transportation capacity units to assist the user **110** to complete the agriculture community linked transportation capacity unit between two agriculture community linked virtual hubs with the most available open seats or open agriculture community linked transportation capacity units. In some embodiments, the “highest volume” **1018** instantiates instructions in the memory of the CPU **190** to complete an algorithm to select the route with the highest volume of participants to assist the user **110** to complete the transformed agriculture community linked transportation capacity unit between two virtual hubs with the largest number of users **110**. In some embodiments, the “most frequent” **1019** instantiates instructions in the memory of the CPU **190** to complete most frequent route analysis from a timing constraint perspective to assist the user **110** to complete the agriculture community linked transportation capacity unit between two agriculture community linked virtual hubs with the most frequent departures. In some embodiments, the “service level” **1020** instantiates instructions in the memory of the CPU **190** to align the constraint to select the service level to assist the user **110** to complete the agriculture community linked transportation capacity unit between two virtual hubs with the correct level of service. In some embodiments, the “security and safety” **1021** instantiates instructions in the memory of the CPU **190** to run safety and security algorithms on the user’s **110** based on block chain performance of drivers and riders to assist the user **110** to complete the agriculture community linked transportation capacity unit between two virtual hubs with the highest level of safety and security. In some embodiments, the “group restricted” **1022** instantiates instructions in the memory of the CPU **190** to run grouping limitation algorithms on the user’s **110** price-time priority queue market auction based on limiting the pool of agriculture community linked drivers and riders or freight providers and shippers to assist the user **110** to complete the agriculture community linked transportation or freight capacity unit

between two agriculture community linked virtual hubs with a limit on the pool of available users. In some embodiments, a plurality of settings which transform the data may be sequenced for presenting as a transformed market **400** or as a transformed market as a layer on a navigation system with indexed routes based on price **4200**. A user(s) **110** pool for group restricted **1022** (a data transformation) settings may limit the user pool displayed by email, security, sex, rating or a plurality of other restrictions. In some embodiments, the user **110**, may contact the “set” button **1040** to transmit the agriculture community linked transportation or freight capacity unit security specification constraint and arbitrage data by using the GUI **210** which may instantiate instructions in the memory of the mobile computing device **111** which then transmits agriculture community linked transportation capacity security and safety data through the network **140** or wireless GPS network **150** to call upon instruction routines and instruction sub-routines on the agriculture community linked transportation forward market database server **130**, virtual hub database server **120**, network member database server **160**, map routing server **191**, no arbitrage condition database server **180** and/or instructions in the memory of the cloud and local CPUs **190** which all interface together to make one system which may deliver agriculture community linked transportation or freight capacity units to users **110** from and to a plurality of virtual hubs **410**, **422** with a plurality of specifications at specific market prices in an price-time priority queue auction format.

**[0180]** FIG. **11** illustrates exemplary user interfaces **210** for participating, transacting and/or trading transformed agriculture community linked transportation or freight as a physical forward commodity or security between combinations of agriculture community linked virtual hubs over various transportation modes. In some embodiments, user interface **210** includes the following elements, or a subset or superset thereof:

**[0181]** Exemplary agriculture community linked virtual hub combination **1111**;

**[0182]** Exemplary agriculture community linked virtual hub origin/from location **1110** with users **1112** within the agriculture community linked virtual hub location **1110**;

**[0183]** Exemplary specification summary of the market, level of service and time of delivery commencement **1127**;

**[0184]** Exemplary mode of air transportation or freight capacity type **1130**;

**[0185]** Exemplary transaction summary of the last trades quantity and price **1128**;

**[0186]** Exemplary agriculture community linked virtual hub destination/to location **1122** and user who is being delivered on the transportation capacity unit **1123**;

**[0187]** Exemplary bid/buy quantity title header **1115** for an exemplary agriculture community linked virtual transportation hub market;

**[0188]** Exemplary bid/buy price title header **1116** for an exemplary agriculture community linked virtual transportation or freight hub market;

**[0189]** Exemplary offer/sell price title header **1119** for an exemplary agriculture community linked virtual transportation or freight hub market;

**[0190]** Exemplary offer/sell quantity title header **1126** for an exemplary agriculture community linked virtual transportation or freight hub market;

**[0191]** Exemplary bid/buy quantity **1114** for the best bid quantity from a plurality of users **110** for an exemplary

respective agriculture community linked transportation or freight capacity agriculture community linked virtual hub combination that has undergone a plurality of data transformations in the method 1111;

[0192] Exemplary bid/buy quantity 1113 for the second-best bid quantity from a plurality of users 110 for an exemplary respective agriculture community linked transportation or freight capacity virtual hub combination that has undergone a plurality of data transformations in the method 1111;

[0193] Exemplary bid/buy price 1118 for the best bid price from a plurality of users 110 for an exemplary respective agriculture community linked transportation or freight capacity virtual hub combination that has undergone a plurality of data transformations in the method 1111;

[0194] Exemplary bid/buy price 1117 for the second-best bid price from a plurality of users 110 for an exemplary respective agriculture community linked transportation or freight capacity virtual hub combination that has undergone a plurality of data transformations in the method 1111;

[0195] Exemplary offer/sell price 1121 for the best offer price from a plurality of users 110 for an exemplary respective agriculture community linked transportation or freight capacity virtual hub combination that has undergone a plurality of data transformations in the method 1111;

[0196] Exemplary offer/sell price 1120 for the second-best offer price from a plurality of users 110 for an exemplary respective agriculture community linked transportation or freight capacity virtual hub combination that has undergone a plurality of data transformations in the method 1111;

[0197] Exemplary offer/sell quantity 1125 for the best offer quantity from a plurality of users 110 for an exemplary respective agriculture community linked transportation or freight capacity virtual hub combination that has undergone a plurality of data transformations in the method 1111;

[0198] Exemplary offer/sell quantity 1124 for the second-best offer quantity from a plurality of users 110 for an exemplary respective agriculture community linked transportation or freight capacity virtual hub combination that has undergone a plurality of data transformations in the method 1111;

[0199] Exemplary safety dispatch “911” button 1129 to enact video and audio recording of the user 110 environment and dispatch of that information to authorities.

[0200] Exemplary hamburger menu button 270 to move back to menu options and settings away from the participation, transaction, trading auction GUI 210 embodiment.

[0201] In some embodiments the user 110 may enter a transaction quantity and price for transformed agriculture community linked transportation or freight capacity unit securities to participate, transact and/or trade by the GUI 210 detecting user 110 contact or audio interface with a bid/buy price 1118 or offer/sell price 1121. The GUI 210 detects user 110 contact with any of the GUI 210 buttons which have been aforementioned. Upon user 110 contact or audio interface with buttons on the GUI 210, instructions are instantiated which allow the user 110 to change the specifications of the respective virtual hub combination 1111. A plurality of prices and markets may be presented based on a plurality of contract specifications. In some embodiments, the best bid/buy price 1118 may be moving up in price or down in price depending on the market conditions at any given time. In some embodiments the last trade or last transacted price for a given specification is listed to help the user 110 understand

how the market is moving so that the user 110 may submit a competitive offer/selling price 1121 or bid/buying price 1118. In some embodiments, users 110 may adjust settings of the GUI 210 to show more bid/buying prices 1117 or more offer/selling prices 1120. In some embodiments the matrix of market quantities and prices 1113, 1114, 1115, 1116, 1117, 1118, 1119, 1120, 1121, 1124, 1125, 1126 may be referred to as market depth in the GUI 210 embodiment. In some embodiments the number of users 110 may be displayed as user icons 1112 or 1123 for the amount of people logged in which desire to transact, trade or participate in a given virtual hub 1110 to virtual hub 1122 combination. In some embodiments, users 110 may select the agriculture community linked transportation mode 1130 such that the user allows a market for only one form of agriculture community linked transportation capacity as a commodity or the user 110 may allow the system to show multiple forms of transportation capacity between two agriculture community linked virtual transportation capacity hubs 1110, 1111, 1122. In some embodiments the GUI 210 may detect a user 110 selecting the 911 button 1129 which may activate voice and video recording functions on the mobile or stationary device 111 and transmit the data with a confirmation from the user 110 to the authorities to provide enhanced security while participating, transacting or trading transformed agriculture community linked forward transportation as a commodity or security. In some embodiments the user may toggle between the GUI 210 market view screen in FIG. 3 and other menu 270 options and settings by the user 110 selecting the hamburger button 270 and the GUI 210 detecting the user 110 input or contact or audio instruction. In some embodiments the GUI 210 may instantiate instructions in the memory of the mobile computing device 111 which then transmits agriculture community linked transportation or freight capacity data through the network 140 or wireless GPS network 150 to call upon instruction routines and instruction sub-routines on the agriculture community linked transportation forward market database server 130, virtual hub database server 120, network member database server 160, map routing server 191, no arbitrage condition database server 180 and/or instructions in the memory of the cloud and local CPUs 190 which all interface together to make one system which may deliver agriculture community linked transportation capacity units to users 110 from and to a plurality of virtual hubs 1110, 1122 with a plurality of specifications at specific market prices.

[0202] FIG. 12 illustrates exemplary user interfaces 210 for participating, transacting and/or trading transformed agriculture community linked transportation as a physical forward commodity or security between combinations of agriculture community linked virtual hubs over various transportation modes. In some embodiments, user interface 210 includes the following elements, or a subset or superset thereof:

[0203] Exemplary agriculture community linked virtual hub combination 1211;

[0204] Exemplary agriculture community linked virtual hub origin/from location 1210 with users 1212 within the agriculture community linked virtual hub location 1210;

[0205] Exemplary specification summary of the market, level of service and time of delivery commencement 1227;

[0206] Exemplary mode of train agriculture community linked transportation capacity type 1230;

[0207] Exemplary transaction summary of the last trades quantity and price **1228**;

[0208] Exemplary agriculture community linked virtual hub destination/to location **1222** and user who is being delivered on the agriculture community linked transportation or freight capacity unit **1223**;

[0209] Exemplary bid/buy quantity title header **1215** for an exemplary virtual agriculture community linked transportation or freight hub market;

[0210] Exemplary bid/buy price title header **1216** for an exemplary agriculture community linked virtual transportation or freight hub market;

[0211] Exemplary offer/sell price title header **1219** for an exemplary agriculture community linked virtual transportation or freight hub market;

[0212] Exemplary offer/sell quantity title header **1226** for an exemplary agriculture community linked virtual transportation for freight hub market;

[0213] Exemplary bid/buy quantity **1214** for the best bid quantity from a plurality of users **110** for an exemplary respective agriculture community linked transportation or freight capacity virtual hub combination that has undergone a plurality of data transformations in the method **1211**;

[0214] Exemplary bid/buy quantity **1213** for the second-best bid quantity from a plurality of users **110** for an exemplary respective agriculture community linked transportation or freight capacity virtual hub combination that has undergone a plurality of data transformations in the method **1211**;

[0215] Exemplary bid/buy price **1218** for the best bid price from a plurality of users **110** for an exemplary respective agriculture community linked transportation or freight capacity virtual hub combination that has undergone a plurality of data transformations in the method **1211**;

[0216] Exemplary bid/buy price **1217** for the second-best bid price from a plurality of users **110** for an exemplary respective agriculture community linked transportation or freight capacity virtual hub combination that has undergone a plurality of data transformations in the method **1211**;

[0217] Exemplary offer/sell price **1221** for the best offer price from a plurality of users **110** for an exemplary respective agriculture community linked transportation or freight capacity virtual hub combination that has undergone a plurality of data transformations in the method **1211**;

[0218] Exemplary offer/sell price **1220** for the second-best offer price from a plurality of users **110** for an exemplary respective agriculture community linked transportation or freight capacity virtual hub combination that has undergone a plurality of data transformations in the method **1211**;

[0219] Exemplary offer/sell quantity **1225** for the best offer quantity from a plurality of users **110** for an exemplary respective agriculture community linked transportation or freight capacity virtual hub combination that has undergone a plurality of data transformations in the method **1211**;

[0220] Exemplary offer/sell quantity **1224** for the second-best offer quantity from a plurality of users **110** for an exemplary respective agriculture community linked transportation or freight capacity virtual hub combination that has undergone a plurality of data transformations in the method **1211**;

[0221] Exemplary safety dispatch “911” button **1229** to enact video and audio recording of the user **110** environment and dispatch of that information to authorities.

[0222] Exemplary hamburger menu button **270** to move back to menu options and settings away from the participation, transaction, trading GUI **210** embodiment.

[0223] In some embodiments the user **110** may enter a transaction quantity and price for agriculture community linked transportation or freight capacity units to participate, transact and/or trade by the GUI **210** detecting user **110** contact with a bid/buy price **1218** or offer/sell price **1221**. The GUI **210** detects user **110** contact with any of the GUI **210** buttons which have been aforementioned. Upon user **110** contact with buttons or audio interface on the GUI **210**, instructions are instantiated which allows the user **110** to change the specifications of the respective agriculture community linked virtual hub combination **1211**. A plurality of transformed prices and transformed markets may be presented based on a plurality of transformed contract specifications. In some embodiments, the best bid/buy price **1118** may be moving up in price or down in price depending on the market conditions at any given time. In some embodiments the last trade or last transacted price for a given specification is listed to help the user **110** understand how the market is moving so that the user **110** may submit a competitive offer/selling price **1221** or bid/buying price **1214**. In some embodiments, users **110** may adjust settings of the GUI **210** to show more bid/buying prices **1217** or more offer/selling prices **1120**. In some embodiments the matrix of market quantities and prices **1213**, **1214**, **1215**, **1216**, **1217**, **1218**, **1219**, **1220**, **1221**, **1224**, **1225**, **1226** may be referred to as market depth in the GUI **210** embodiment. In some embodiments the number of users **110** may be displayed as user icons **1212** or **1223** for the amount of people logged in which desire to transact, trade or participate in a given agriculture community linked virtual hub **1210** to agriculture community linked virtual hub **1222** combination. In some embodiments, users **110** may select the agriculture community linked transportation mode **1230** such that the user allows a market for only one form or mode of agriculture community linked transportation capacity as a commodity or security or the user **110** may allow the system to show multiple forms (multi-modal) of transportation capacity between two virtual agriculture community linked transportation capacity hubs **1210**, **1211**, **1222**. In some embodiments the GUI **210** may detect a user **110** selecting the 911 button **1229** which may activate voice and video recording functions on the mobile or stationary device **111** and transmit the data with a confirmation from the user **110** to the authorities to provide enhanced security while participating, transacting or trading transformed forward agriculture community linked transportation or freight units as a commodity or security. In some embodiments the user may toggle between the GUI **210** market view screen in FIG. 3 and other menu **270** options and settings by the user **110** selecting the hamburger button **270** and the GUI **210** detecting the user **110** input or contact or audio instructions. In some embodiments the GUI **210** may instantiate instructions in the memory of the mobile computing device **111** which then transmits agriculture community linked transportation or freight capacity data through the network **140** or wireless GPS network **150** to call upon instruction routines and instruction sub-routines on the agriculture community linked transportation forward market database server **130**, virtual hub database server **120**, network member database server **160**, map routing servers **191**, no arbitrage condition database server **180** and/or instructions in the memory of the

cloud and local CPUs **190** which all interface together to make one system which may deliver agriculture community linked transportation or freight capacity units to users **110** from and to a plurality of virtual hubs **1210**, **1222** with a plurality of specifications at specific market prices.

[0224] FIG. 13 illustrates exemplary user interfaces **210** for participating, transacting and/or trading transformed agriculture community linked transportation as a physical forward commodities or securities between combinations of agriculture community linked virtual hubs over various transportation modes. In some embodiments, user interface **210** includes the following elements, or a subset or superset thereof:

[0225] Exemplary agriculture community linked virtual hub combination **1311**;

[0226] Exemplary agriculture community linked virtual hub origin/from location **1310** with users **1312** within the agriculture community linked virtual hub location **1310**;

[0227] Exemplary specification summary of the market, level of service and time of delivery commencement **1327**;

[0228] Exemplary mode of train agriculture community linked transportation capacity type **1330**;

[0229] Exemplary transaction summary of the last trades quantity and price **1328**;

[0230] Exemplary agriculture community linked virtual hub destination/to location **1322** and user who is being delivered on the agriculture community linked transportation or freight capacity unit **1323**;

[0231] Exemplary bid/buy quantity title header **1315** for an exemplary agriculture community linked virtual transportation or freight hub market;

[0232] Exemplary bid/buy price title header **1316** for an exemplary agriculture community linked virtual transportation or freight hub market;

[0233] Exemplary offer/sell price title header **1319** for an exemplary agriculture community linked virtual transportation or freight hub market;

[0234] Exemplary offer/sell quantity title header **1326** for an exemplary agriculture community linked virtual transportation or freight hub market;

[0235] Exemplary bid/buy quantity **1314** for the best bid quantity from a plurality of users **110** for an exemplary respective agriculture community linked transportation or freight capacity virtual hub combination that has undergone a plurality of data transformations in the method **1311**;

[0236] Exemplary bid/buy quantity **1313** for the second-best bid quantity from a plurality of users **110** for an exemplary respective agriculture community linked transportation or freight capacity virtual hub combination that has undergone a plurality of data transformations in the method **1311**;

[0237] Exemplary bid/buy price **1318** for the best bid price from a plurality of users **110** for an exemplary respective agriculture community linked transportation or freight capacity virtual hub combination that has undergone a plurality of data transformations in the method **1311**;

[0238] Exemplary bid/buy price **1317** for the second-best bid price from a plurality of users **110** for an exemplary respective agriculture community linked transportation or freight capacity virtual hub combination that has undergone a plurality of data transformations in the method **1311**;

[0239] Exemplary offer/sell price **1321** for the best offer price from a plurality of users **110** for an exemplary respective agriculture community linked transportation or freight

capacity virtual hub combination that has undergone a plurality of data transformations in the method **1311**;

[0240] Exemplary offer/sell price **1320** for the second-best offer price from a plurality of users **110** for an exemplary respective agriculture community linked transportation or freight capacity virtual hub combination that has undergone a plurality of data transformations in the method **1311**;

[0241] Exemplary offer/sell quantity **1325** for the best offer quantity from a plurality of users **110** for an exemplary respective agriculture community linked transportation or freight capacity virtual hub combination that has undergone a plurality of data transformations in the method **1311**;

[0242] Exemplary offer/sell quantity **1324** for the second-best offer quantity from a plurality of users **110** for an exemplary respective agriculture community linked transportation or freight capacity virtual hub combination that has undergone a plurality of data transformations in the method **1311**;

[0243] Exemplary safety dispatch “911” button **1329** to enact video and audio recording of the user **110** environment and dispatch of that information to authorities.

[0244] Exemplary hamburger menu button **270** to move back to menu options and settings away from the participation, transaction, trading GUI **210** embodiment.

[0245] In some embodiments the user **110** may enter a transaction quantity and price for agriculture community linked transportation or freight capacity units to participate, transact and/or trade by the GUI **210** detecting user **110** contact or audio instructions with a bid/buy price **1318** or offer/sell price **1321**. The GUI **210** detects user **110** contact with any of the GUI **210** buttons which have been aforementioned. Upon user **110** contact or audio interface with buttons or audio instructions on the GUI **210**, instructions are instantiated which allows the user **110** to change the specifications of the respective virtual hub combination **1311**. A plurality of prices and markets may be presented based on a plurality of transformed contract specifications. In some embodiments, the best bid/buy price **1318** may be moving up in price or down in price depending on the market conditions at any given time. In some embodiments the last trade or last transacted price for a given transformed specification is listed to help the user **110** understand how the market is moving so that the user **110** may submit a competitive offer/selling price **1321** or bid/buying price **1314**. In some embodiments, users **110** may adjust settings of the GUI **210** to show more bid/buying prices **1317** or more offer/selling prices **1320**. In some embodiments the matrix of market quantities and prices **1313**, **1314**, **1315**, **1316**, **1317**, **1318**, **1319**, **1320**, **1321**, **1324**, **1325**, **1326** may be referred to as market depth in the GUI **210** embodiment. In some embodiments the number of users **110** may be displayed as user icons **1312** or **1323** for the amount of people logged in which desire to transact, trade or participate in a given virtual hub **1310** to virtual hub **1322** transformed combination. In some embodiments, users **110** may select the agriculture community linked transportation mode **1330** such that the user allows a market for only one form of agriculture community linked transportation capacity as a commodity or the user **110** may allow the system to show multiple forms of transformed agriculture community linked transportation or freight capacity or securities between two agriculture community linked virtual transportation capacity hubs **1310**, **1311**, **1322**. In some embodiments, by way of example and not to limit by example to avoid doubt,

transformed agriculture community linked transportation units or transformed transportation unit securities may even be substitutable between modes if the other specifications meet the grade category of the transformed agriculture community linked transportation unit specification or transformed agriculture community linked transportation unit security. A user(s) 110 may have bought a transformed agriculture community linked transportation unit with a specification and the delivery mechanism was a bus, however the bus user 110 bought back their transformed agriculture community linked transportation unit or transformed agriculture community linked transportation unit security and now the original purchaser may be matched with a car of another user 110 who will deliver the transformed agriculture community linked transportation unit or transformed agriculture community linked transportation unit security. In some embodiments, bus 816, train 1330, airplane 1130, car 430, or a plurality of other modes may be substitutable if the transformed agriculture community linked transportation unit or transformed agriculture community linked transportation unit security meets the delivery transformed specification grade. In some embodiments the GUI 210 may detect a user 110 selecting the 911 button 1329 which may activate voice and video recording functions on the mobile or stationary device 111 and transmit the data with a confirmation from the user 110 to the authorities to provide enhanced security while participating, transacting or trading forward agriculture community linked transportation or freight as a commodity. In some embodiments the user may toggle between the GUI 210 market view screen in FIG. 3 and other menu 270 options and settings by the user 110 selecting the hamburger button 270 and the GUI 210 detecting the user 110 input or contact. In some embodiments the GUI 210 may instantiate instructions in the memory of the mobile computing device 111 which then transmits agriculture community linked transportation or freight capacity data through the network 140 or wireless GPS network 150 to call upon instruction routines and instruction sub-routines on the agriculture community linked transportation forward market database server 130, virtual hub database server 120, network member database server 160, map routing servers 191, no arbitrage condition database server 180 and/or instructions in the memory of the cloud and local CPUs 190 which all interface together to make one system which may deliver agriculture community linked transportation or freight capacity units to users 110 from and to a plurality of virtual hubs 1310, 1322 with a plurality of specifications at specific market prices.

[0246] FIG. 14 illustrates an exemplary user interface 210 for selecting menu options 1410 on a portable multifunction device in accordance with some embodiments. In some embodiments, user interface 210 includes the following elements, or a subset or superset thereof:

- [0247] Menu options 1410;
- [0248] Origin (From)/Destination (to) menu option 1411;
- [0249] Market menu option 1412;
- [0250] Timings and Specs menu option 1413;
- [0251] Term and Specs menu option 1414;
- [0252] Order time and type menu option 1415;
- [0253] Modes menu option 1416;
- [0254] Virtual Hubs menu option 1417;
- [0255] No arb settings menu option 1418;
- [0256] Orders and Confirms menu option 1419;
- [0257] Pool Message menu option 1420;

[0258] Tax and Accounting menu option 1421;

[0259] Setting button 1440 to transmit the menu option;

[0260] Hamburger button 270 to instruct the GUI 210 to take the user 110 to the menu screen.

[0261] In some embodiments, user interface 210 may be used by the user 110 to select a plurality of menu options 1410. In some embodiments, the user 110 may select the origin (from)/destination (to) menu option 1411 which may instruct the GUI 210 to go to an address input rendering 910 and/or FIG. 2. In some embodiments, the user 110, may contact the “market” menu option 1412 which may instruct the GUI 210 to render a market participation, transaction and/or trading screen such as 300, 400, 1100, 1200, or 1300. In some embodiments the user may toggle between the GUI 210 market view screen in FIG. 3 and other menu 270 options and settings by the user 110 selecting the hamburger button 270 and the GUI 210 detecting the user 110 input or contact. In some embodiments, the user 110, may contact the “timings and specs” menu option 1413 which may instruct the GUI 210 to render a timings and specs screen such as 500. In some embodiments, the user 110, may contact the “term and specs” menu option 1414 which may instruct the GUI 210 to render a term and specs screen such as 600. In some embodiments, the user 110, may contact the “order time and type” menu option 1415 which may instruct the GUI 210 to render an order time and type screen such as 700. In some embodiments, the user 110, may contact the “modes” menu option 1416 which may instruct the GUI 210 to render a mode screen such as 800. In some embodiments, the user 110, may contact the “Virtual Hubs” menu option 1417 which may instruct the GUI 210 to render a virtual hubs screen such as 900. In some embodiments, the user 110, may contact the “no arb settings” menu option 1418 which may instruct the GUI 210 to render a no arbitrage constraint screen such as 1000. In some embodiments, the user 110, may contact the “orders and confirms” menu option 1419 which may instruct the GUI 210 to render the market orders and transaction confirmations for the user 110. In some embodiments, the user 110, may contact the “pool message” menu option 1420 which may instruct the GUI 210 to message either the actual agriculture community linked transportation capacity unit 170 or the opposite seller user 110 or buyer user 110 depending on if the user 110 was an opposite buyer or seller of the agriculture community linked transportation capacity unit. In some embodiments, the user 110, may contact the “tax and accounting” menu option 1421 which may instruct the GUI 210 to render tax and accounting information for the respective user 110. In some embodiments the GUI 210 menu option selection 1410 may instantiate instructions in the memory of the mobile computing device 111 which then transmits agriculture community linked transportation capacity data through the network 140 or wireless GPS network 150 to call upon instruction routines and instruction sub-routines on the agriculture community linked transportation forward market database server 130, virtual hub database server 120, network member database server 160, map routing server 191, no arbitrage condition database server 180 and/or instructions in the memory of the cloud and local CPUs 190 which all interface together to make one system which may deliver agriculture community linked transportation or freight capacity units or securities to users 110 from and to a plurality of virtual hubs 410, 422 with a plurality of specifications at specific market prices.



[0262] FIG. 15 illustrates an exemplary network configuration 1500 in one exemplary implementation of participating, transacting and/or trading transformed agriculture community linked transportation or freight capacity units or securities in accordance with some embodiments. In some embodiments, network configuration 1500 includes the following elements, or a subset or superset thereof:

[0263] wireless global positioning system (GPS) network 1510;

[0264] network/s 1511;

[0265] additional global positioning system (GPS) network 1512;

[0266] user member portable multifunction device 1513;

[0267] virtual hub database server 1514;

[0268] agriculture community linked transportation forward market database server 1519;

[0269] additional user member portable multifunction device 1515;

[0270] network member database server 1520;

[0271] network member user 1516;

[0272] additional network member user 1517;

[0273] no arbitrage constraint database server 1521;

[0274] cloud and Local CPUs 1522;

[0275] agriculture community linked transportation or freight capacity unit mode 1518.

[0276] In some embodiments, the software and/or instructions stored in memory of the cloud & local CPUs 1522 and portable multifunction devices 1513, 1515 may include additional instructions to instantiate specification requirements, participation, transactions, and/or trading on the agriculture community linked transportation or freight capacity unit network 1511. In some embodiments, instructions may include standard database web services with the database as service provider (i.e. calling from the outside in, which lets the client GUI 210 or 1513 call each of the agriculture community linked virtual hub database server 1514 and/or agriculture community linked transportation forward market database server 1519 and/or network member database server 1520 and/or no arbitrage constraint database server 1521 and/or cloud & local CPUs 1522 through the wireless GPS network 1510 or network 1511. In some embodiments, each of the agriculture community linked virtual hub database server 1514 and/or agriculture community linked transportation forward market database server 1519 and/or network member database server 1520 and/or no arbitrage constraint database server 1521 and/or cloud & local CPUs 1522 may instruct the network to instantiate the database servers 1514, 1519, 1520, 1521, 1522 as service consumers (i.e. calling from the inside out, which lets a SQL query or application module in the database session consume an external web service. In some embodiments, users 1516 and/or 1517 may use portable multifunction devices 1513 and/or 1515 to access the agriculture community linked transportation or freight capacity unit market GUI 210 so that the users 1516 and/or 1517 may participate, transact and/or trade agriculture community linked transportation or freight capacity units. In some embodiments, the virtual hub database server 1514 stores map tile data in addition to user location data which is utilized by the GUI 210 to display or render location of virtual hubs and user 1516 proximity to those virtual hubs 200, 300, 400, 900, 1100, 1200, 1300. In some embodiments, the agriculture community linked transportation forward market database server 1519 stores bid and offer data

for respective quantities of users as well as transaction data and a plurality of market data for each agriculture community linked virtual hub combination. In some embodiments, the network member database server 1520 stores user profile, user transaction, user trade, user settings, user specifications, user rating, user criminal history or background check data or facial recognition data or fingerprint recognition data or photo scan recognition data or ride history data, user track record, user bank data, user credit card data, user history data, user tax data and a plurality of other data. In some embodiments, the no arbitrage constraint database server 1521 stores data and algorithms to identify user 110 constraints 1000 and run algorithm calculations for users on specific constraints to check for compliance with constraints. In some embodiments, network servers and CPUs 1514, 1519, 1520, 1521, 1522, 1513, 1515 my interface through the network 1511 and/or wireless GPS networks 1510, 1512 such that agriculture community linked transportation or freight capacity units may be participated in, transacted and/or traded efficiently in the context of a market for transportation capacity units or securities. Included aforementioned data elements may be a subset or superset of data used for any specific calculation or transformation to participate, transact or trade agriculture community linked transportation or freight capacity units or securities.

[0277] FIG. 16 illustrates a flowchart embodiment of steps a user may perform to participate, transact and/or trade transformed agriculture community linked transportation capacity units or securities between virtual hub combinations. In some embodiments a user at a mobile or portable multifunction device and/or fixed computing device with a touchscreen or a computing device without a touchscreen or augmented, audio interface computing device, mixed reality non-screen display may detect user login to the agriculture community linked transportation capacity unit network 1610. In some embodiments, the GUI of the transportation capacity unit network may detect and receive origin location from user input or current GPS coordinate information and detect destination address from user input and transmission of data 1620. In some embodiments, the GUI and/or CPUs and/or databases may generate and apply one or more optimization techniques to form a agriculture community linked virtual hub with other users that have similar agriculture community linked transportation requests within a geographic boundary 1630. In some embodiments, the GUI and/or CPUs and or databases may generate instructions for a plurality of computing devices, network, virtual hub database server, network member database server and agriculture community linked transportation forward market database server 130 to form a combination of virtual hubs and transformed contract specifications for delivery of agriculture community linked transportation services or transportation or freight capacity between the virtual hubs in a format presented by a graphical user interface which allows users to enter forward physical prices to sell (offer) or bid (buy) transportation capacity units or securities between virtual hub combinations 1640 in an open market auction format. In some embodiments, the GUI and/or CPUs and or databases may generate instructions to interface a plurality of networks, global positioning systems networks, servers, forward commodity market auctions, map routing servers, grouping instruction software for virtual hubs, navigation servers, transparent open access pricing systems, game servers, blockchain audit and safety systems, virtual hub

servers and systems, no arbitrage constraint condition systems which form one system to implement a forward commodity transportation or freight capacity unit forward market system and method **1650**.

[**0278**] FIG. **17** illustrates an exemplary embodiment of a user **110** most frequent transportation or freight unit routes **1710** in one exemplary implementation of participating, transacting and/or trading agriculture community linked transportation or freight capacity units in accordance with some embodiments. In some embodiments, most frequent my routes include the following elements, or a subset or superset thereof:

[**0279**] Home to Work **1711** (may have subsets of transformed data);

[**0280**] Work to Home **1712** (may have subsets of transformed data);

[**0281**] Home to School **1713** (may have subsets of transformed data);

[**0282**] School to Home **1714** (may have subsets of transformed data);

[**0283**] Work to Gym **1715** (may have subsets of transformed data);

[**0284**] Home to Gym **1716** (may have subsets of transformed data);

[**0285**] Gym to Home **1717** (may have subsets of transformed data);

[**0286**] Home to Grocery **1718** (may have subsets of transformed data);

[**0287**] Home to Downtown **1719** (may have subsets of transformed data);

[**0288**] Downtown to Home **1720** (may have subsets of transformed data);

[**0289**] Freight Center to X where X is a delivery route or multi virtual hub combination **1721** (may have subsets of transformed data);

[**0290**] + Add Route **1722** (may have subsets of transformed data);

[**0291**] Edit **1723** (may have subsets of transformed data);

[**0292**] Setting button **1740** to transmit the My Routes data;

[**0293**] Hamburger button **270** to instruct the GUI **210** to take the user **110** to the menu screen.

[**0294**] In some embodiments, the GUI **210** may be used to select, store and/or edit user **110** frequent or preferred routes (“MY ROUTES”) **1710** for more efficient access to agriculture community linked transportation capacity unit markets over various modes and specifications of transportation capacity. In some embodiments, the user **110** may select, store and/or edit address and specification data for “Home to Work” **1711** and/or “Work to Home” **1712** and/or “Home to School” **1713** and/or “School to Home” **1714** and/or “Work to Gym” **1715** and/or “Home to Gym” **1716** and/or “Gym to Home” **1717** and/or “Home to Grocery” **1718** and/or “Home to Downtown” **1719** and/or “Downtown to Home” **1720** and/or “Freight Center to X” **1721** and/or “+ Add Route” **1722**. In some embodiments, the My Routes **1710** module may include any route a user **110** may request on any agriculture community linked transportation or freight capacity unit mode and/or specification. In some embodiments the user may toggle between the GUI **210** market view screen in FIG. **3** and other menu **270** options and settings by the user **110** selecting the hamburger button **270** and the GUI **210** detecting the user **110** input or contact. In some embodiments, the user **110** is notified via SMS text, in

application, email or a plurality of other well-known communication methods when market activity occurs on a given route or virtual hub combination. In other words, the “my routes” **1710** feature not only allows for one touch access to a saved route, but also performs notification features between users. Lastly, in some embodiments, the EDIT **1750** button allows a user **110** to modify a plurality of notification settings such as email, SMS text, in application, voice, messaging or other notification methods.

[**0295**] FIG. **18** illustrates an exemplary network topology configuration **1800** in one exemplary implementation of participating, transacting and/or trading transformed agriculture community linked transportation or freight capacity units or securities in accordance with some embodiments. In some embodiments, network configuration **1800** includes the following elements, or a subset or superset thereof:

[**0296**] Large agriculture community linked Virtual Hub nodes such as **1801**, **1802**, **1803**, **1804**, **1805**;

[**0297**] Medium agriculture community linked Virtual Hub nodes such as **1810**, **1811**, **1809**, **1808**, **1807**, **1806**;

[**0298**] Small agriculture community linked Virtual Hub nodes such as **1812**, **1813**, **1814**, **1815**, **1816**, **1816**, **1817**, **1818**, **1819**, **1820**, **1821**;

[**0299**] In some embodiments, the overall network node topology **1800** is comprised of large virtual hub nodes **1801**, **1802**, **1803**, **1804**, **1805** and medium virtual hub nodes **1810**, **1811**, **1809**, **1808**, **1807**, **1806** and small virtual hub nodes **1812**, **1813**, **1814**, **1815**, **1816**, **1816**, **1817**, **1818**, **1819**, **1820**, **1821**, or a subset or superset thereof. In some embodiments a user may input a starting point of **1815** and an ending point of **1818** which represent specific geographic virtual hub locations in a city, multiple cities or even countries or multiple countries. In some embodiments, agriculture community linked forward transportation market price-time priority queue auctions may occur directly between two exemplary points such as **1815** and **1818** or the method and system may combine a series of smaller auctions to comprise a larger price-time priority queue auction between two endpoints on the system. In some embodiments, a series of smaller price-time priority queue auctions may be combined between **1815** and **1811** as well as **1811** and **1802** as well as **1802** and **1805** as well as **1805** and **1808** as well as **1808** and **1818** which would be added together to make a combined agriculture community linked virtual hub price-time priority queue auction. A combined series of smaller auctions may be constrained by instructions which form auctions based on cheapest agriculture community linked transportation or freight route **1011**, single mode agriculture community linked transport or freight auctions **1012**, multi-mode transport or freight **1013**, fastest transport or freight constraints **1014**, most scenic auctions **1015**, highest rating auctions **1016**, most available or liquid auctions **1017**, highest volume agriculture community linked auctions **1018**, most frequent agriculture community linked auctions **1019**, service level agriculture community linked auctions **1020**, security and safety level agriculture community linked auctions **1021**, group restricted auctions by sex, email, organization, gender or other **1022**. In some embodiments, the constraints allow for many types of auctions which are unique and novel for agriculture community linked transformed transportation and freight capacity units or securities in a forward transportation and freight market. In some embodiments, the user **110** may specify instructions that set agriculture community linked forward market price-

time priority queue auction constraints based on one or a plurality of constraints. In some embodiments, the constrained auctions may have fungible units which allow many participants to transact in the auctions. In some embodiments, the disclosed creation of an agriculture community linked forward market of transportation units between virtual hubs **1801** and **1804** or other combinations along map routes has the attributes of a fungible forward contract which allows for one agriculture community linked transportation unit to be substitutable for another transportation unit because the unit has been transformed and defined as a commodity contract. In other words, if user A bought an agriculture community linked transportation unit from user B between **1801** virtual hub and **1804** virtual hub, but then user A was not able to perform the obligation to purchase the agriculture community linked transportation unit between **1801** agriculture community linked virtual hub and **1804** agriculture community linked virtual hub from user B, user A could resell the agriculture community linked transportation unit contract between agriculture community linked virtual hub **1801** and agriculture community linked virtual hub **1804** to a third party user C on the agriculture community linked forward transportation unit auction market between virtual hub **1804** and agriculture community linked virtual hub **1801** to retrieve the financial payment made for their original purchase from user B and then user C would replace user A and be matched with user B for the agriculture community linked transportation unit transformation between agriculture community linked virtual hub **1804** and agriculture community linked virtual hub **1801**. No other prior art system or method performs the aforementioned data transformation combination. In some embodiments, the agriculture community linked transportation or freight unit auction substitutability dynamic creates a unique and novel invention that does not exist in the world today. In some embodiments, user **110** input **220**, **230** instructions use constrained optimization to form one auction between two points or a series of multiple auctions that form one larger auction.

**[0300]** In some embodiments, the forward agriculture community linked transportation and freight unit auctions subject to various constraints may be presented as a linear programming cost minimization problem in the exemplary case where the user **110** selects the cheapest route **1011** constraint. In such exemplary case, the series of auctions may be combined that utilize the lowest cost path between the start point **1815** and the ending point **1818**. In such exemplary case, the linear programming cost minimization function may select the following path of **1815** to **1811** to **1802** to **1804** to **1805** to **1808** to **1818** if that combination is the lowest cost auction path. In another such exemplary case, the user **110** may select instructions for the auction to minimize both cost and shortest route. In such exemplary case the linear programming function may minimize cost subject to a constraint that time is the shortest along the path and the resulting auction may combine a different and unique series of auctions between the starting point of **1815** and ending point **1818**. Accordingly, the path may be optimized to minimize cost subject to the shortest path that yields a path of **1815** to **1811** to **1802** to **1805** to **1808** to **1818**. The plurality of combinations of linear programming sequences of auctions for agriculture community linked transportation or freight units between two points may consider an infinite set of combinations and permutations.

**[0301]** In some embodiments, the forward transformed agriculture community linked transportation and freight unit or transformed agriculture community linked transportation security unit auctions may be held side by side between two competing routes **4200**. By way of example but not limiting by example a user may input instructions for the method and system to route between **1801** agriculture community linked virtual hub and **1805** agriculture community linked virtual hub. One route may be directly between **1801** agriculture community linked virtual hub and **1805** agriculture community linked virtual hub. Another route may be between agriculture community linked virtual hub **1801** and agriculture community linked virtual hub **1805** by way of agriculture community linked virtual hub **1802**. The time between the routes may vary due to traffic, construction, road conditions, accidents or a plurality of other exogenous factors, however, the data transformation of the disclosed method allows for two price-time priority queue auctions to form side by side. Side by side auctions may be displayed on a market based user interface **1300** or as a software layer of instructions over a navigation system **4200**. The first agriculture community linked transportation unit price-time priority queue auction may be between agriculture community linked virtual hub **1805** and agriculture community linked virtual hub **1801** directly as one auction. A second auction may be by combining two smaller price-time priority queue auctions between agriculture community linked virtual hub **1805** and agriculture community linked virtual hub **1802** with the auction between **1802** agriculture community linked virtual hub and **1801** agriculture community linked virtual hub which could be expressed independently or as a combined auction. The plurality of route auctions for the transportation unit (auction one directly between **1801** virtual hub and **1805** virtual hub) (auction two between **1801** agriculture community linked virtual hub and **1805** agriculture community linked virtual hub by way of **1802** agriculture community linked virtual hub) may allow for the user to have transparent price auction information for the value of various proposed routes which have different price values.

**[0302]** FIG. **19** illustrates an exemplary delivery and pick up status configuration **1900** in one exemplary implementation of participating, transacting and/or trading transformed agriculture community linked transportation or freight capacity units or securities in accordance with some embodiments. In some embodiments, the delivery and pick up status configuration **1900** includes the following elements, or a subset or superset thereof:

**[0303]** Computing device unit GUI **210** to display method of multi layered network node topology for forward market of agriculture community linked transportation and freight units.

**[0304]** Hamburger menu toggle **270** to move between different application configurations;

**[0305]** agriculture community linked virtual hub **1** pickup address and agriculture community linked virtual hub **2** destination address at a contract specification with regards to quality, day, date and time **1910**;

**[0306]** Trip status for Pickup of agriculture community linked transportation or freight unit **1920**;

**[0307]** CheckIn passenger or freight status for agriculture community linked transportation unit **1930**;

**[0308]** Messaging texts and instructions between users to make pick up and delivery of agriculture community linked transportation or freight capacity units **1940**;

[0309] Call between users with number masking for privacy security **1950**;

[0310] GPS map location of user **110** who is a rider or if freight cargo location **1960**;

[0311] GPS map location of user **110** who is a driver or if agriculture community linked freight, cargo carrier agriculture community linked unit location **1970**;

[0312] GPS map of agriculture community linked transportation or freight unit delivery and pickup **1980**;

[0313] Texting message window for freight or agriculture community linked transportation unit communication between users **1991**;

[0314] Pickup address data window during Pickup status **1992**;

[0315] Security button to report security issues to **911** and system database **1990**;

[0316] In some embodiments, the GUI **210** transmits delivery instructions to the users **110** to help the user have a rendering or map of their GPS location **1960** relative to the selling user **1970** of freight or agriculture community linked transportation units. In some embodiments, the GUI **210** displays the trips status such as Pickup **1920** status, the trip status may include subsets or supersets of various status conditions such as Pickup, start, leaving, on-going, in-progress, arriving, arrived or a plurality of other trip status conditions. In some embodiments, the trip view of the GUI **210** may include a CheckIn **1930** button to confirm a passenger or agriculture community linked freight transformed transportation unit has been moved into the transformed agriculture community linked transportation unit object which could be a car, airplane, autonomous vehicle, bike, boat, ship, bus, drone, limo, motorcycle, moped, shuttle, spaceship, subway, taxi, train, cargo, combination of transformed modes or other type of transportation mode. In some embodiments, the user **110** may transmit a message using the message **1940** button which may transmit audio, visual or text messages between users **110**, **1970**, **1960**. In some embodiments, the users **110**, **1960**, **1970** may call each other using the call **1950** button to communicate pickup or delivery instructions. In some embodiments, a user **110**, **1960**, **1970** may message another user **110**, **1960**, **1970** to communicate using the Pickup Message window **1991** which may utilize visual, audio or text communication modes as well as log a message history between users. In some embodiments the users **110**, **1960**, **1970** may toggle to other modes of the application using the menu hamburger button **270**. In some embodiments the GPS display of a map with the relative position of a agriculture community linked transportation or freight unit seller **1970** and a transportation or freight unit buyer **1960** are displayed to help users **110** understand each others relative position and location on a map **1980**. In some embodiments the GPS location of the agriculture community linked transportation and freight unit seller **1970** and transportation or freight unit buyer **1960** are tracked in real time with location updates on the map **1980**.

[0317] FIG. **20** illustrates an exemplary CheckIn configuration **2000** in one exemplary implementation of participating, transacting and/or trading agriculture community linked transportation or freight capacity units in accordance with some embodiments. In some embodiments, the CheckIn **2050** for a buyer or seller of a agriculture community linked transportation or freight unit includes the following elements, or a subset or superset thereof:

[0318] computing device unit GUI **210** to display method of multi layered network node topology for forward market of agriculture community linked transportation and freight units with security CheckIn;

[0319] hamburger menu toggle **270** to move between different application configurations;

[0320] driver or seller of agriculture community linked transportation or freight unit scan check for finger print, face scan or picture photo scan to verify identity of user **2051**;

[0321] passenger or freight and agriculture community linked transportation unit buyer unit scan check for finger print, face scan or picture photo scan to verify identity of user **2052**;

[0322] transport verification confirmation window to confirm identities of users in the system at the application system level **2053**;

[0323] buyer and seller of agriculture community linked transportation or freight unit facial recognition confirmation **2010**;

[0324] buyer and seller of agriculture community linked transportation or freight unit finger print recognition confirmation **2020**;

[0325] buyer and seller of agriculture community linked transportation or freight unit photo recognition confirmation **2030**;

[0326] In some embodiments, the GUI **210** of a computing device transmits and confirms the identity of users against identity records in the Network Member Database Server **160** which also confirms security checks for criminal records or other activity that would suspend a user from the platform environment. In some embodiments, the driver verification window **2051** may fail an identity verification due to a user not being the registered user **2010** on the Network Member Database Server **160**. In some embodiments, the passenger or freight verification window **2052** may fail an identity verification due to a user **2010** not being the registered user on the network member database server **160**. In some embodiments, the transport verification window **2053** may instruct the user **2010** to proceed to destination if verification is successful. In some embodiments, the transport verification window **2053** may instruct the user not to proceed to the destination if the verification is not successful. The identity verification system is unique and novel and dependent on a novel and unique price-time priority queue auction forward market for transformed agriculture community linked transportation unit or freight unit or securities over multiple nodes or virtual hubs topologies.

[0327] FIG. **21** illustrates an exemplary delivery and pick up status configuration **2100** once a agriculture community linked transportation or freight unit delivery has started in one exemplary implementation of participating, transacting and/or trading agriculture community linked transportation or freight capacity units in accordance with some embodiments. In some embodiments, the delivery and pick up status configuration **2100** includes the following elements, or a subset or superset thereof:

[0328] computing device unit GUI **210** to display method of multi layered network node topology for agriculture community linked forward market of transportation and freight units;

[0329] hamburger menu toggle **270** to move between different application configurations;

[0330] agriculture community linked virtual Hub **1** pickup address and agriculture community linked Virtual Hub **2**

destination address at a transformed contract specification with regards to quality, day, date and time **2103** of delivery of a transportation or freight unit;

[**0331**] trip status of started of agriculture community linked transportation or freight unit or security **2102**;

[**0332**] finish trip passenger or freight status for agriculture community linked transportation unit **2104** once a agriculture community linked transportation or freight unit has been delivered;

[**0333**] messaging texts and instructions between users to make pick-up, on-going route status and delivery complete of agriculture community linked transportation or freight capacity units **2105**;

[**0334**] call between system users with number masking for privacy security **2106**;

[**0335**] GPS map location of user **2109** who is a rider or if agriculture community linked freight, cargo location **2109**;

[**0336**] GPS map location of user **2108** who is a driver or if agriculture community linked freight, cargo carrier unit location **2108**;

[**0337**] GPS map of transportation or freight unit delivery and pickup **2110**;

[**0338**] texting message window for freight or agriculture community linked transportation unit communication between users **2112**;

[**0339**] starting point of virtual hub for forward agriculture community linked transportation or freight units **2107**;

[**0340**] security button to report security issues to **911** and system database **2111**;

[**0341**] drop off address for delivery of passenger or freight for transportation or freight unit **2111**.

[**0342**] In some embodiments, the GUI **210** transmits delivery instructions to the users **110** to help the user have a rendering or map of their GPS location **2109** relative to the selling user **2108** of transformed agriculture community linked freight or transportation units or securities. In some embodiments, the GUI **210** displays the trips status such as Started **2102** status, the trip status may include subsets or supersets of various status conditions such as PickUp, Started, leaving, on-going, in-progress, arriving, arrived or a plurality of other trip status conditions. In some embodiments, the trip view of the GUI **210** may include a Finish **2104** button to confirm a passenger or agriculture community linked freight transportation unit has been delivered or completed by the agriculture community linked transportation unit object which could be a car, airplane, autonomous vehicle, bike, boat, ship, bus, drone, limo, motorcycle, moped, shuttle, spaceship, subway, taxi, train, cargo or other types of transportation modes. In some embodiments, the user **110** may transmit a message using the message **2105** button which may transmit audio, visual or text messages between users **110**, **2109**, **2108**. In some embodiments, the users **110**, **2109**, **2109** may call each other using the call **2106** button to communicate pickup or delivery instructions or other necessary communication. In some embodiments, a user **110**, **2109**, **2108** may message another user **110**, **2109**, **2108** to communicate using the Message-User window **2112** which may utilize visual, audio or text communication modes as well as log a message history between users. In some embodiments the users **110**, **2109**, **2108** may toggle to other modes of the application using the menu hamburger button **270**. In some embodiments the GPS display of a map with the relative position of a transformed agriculture community linked transportation or freight unit or security seller

**2108** and a transformed agriculture community linked transportation or freight unit or security buyer **2109** are displayed to help users **110** understand each others relative position and location on a map **2110**. In some embodiments the GPS location of the agriculture community linked transportation and freight unit seller **2108** and agriculture community linked transportation or freight unit buyer **2109** are tracked in real time with location updates on the map **2110**.

[**0343**] FIG. **22** illustrates an exemplary delivery and pick up status configuration **2200** once a transportation or freight unit delivery is ongoing in one exemplary implementation of participating, transacting and/or trading transformed agriculture community linked transportation or freight capacity units or securities in accordance with some embodiments. In some embodiments, the delivery and pick up status configuration **2200** includes the following elements, or a subset or superset thereof:

[**0344**] computing device unit GUI **210** to display method of multi layered network node topology for forward market of agriculture community linked transportation and freight units;

[**0345**] hamburger menu toggle **270** to move between different application configurations;

[**0346**] agriculture community linked virtual Hub **1** pickup address and agriculture community linked virtual Hub **2** destination address at a contract specification with regards to quality, day, date and time **2201** of delivery of an agriculture community linked transportation or freight unit;

[**0347**] trip status of ongoing for agriculture community linked transportation or freight unit **2202**;

[**0348**] finish trip passenger or freight status button for agriculture community linked transportation unit **2203** once a agriculture community linked transportation or freight unit has been delivered;

[**0349**] messaging texts and instructions between users to make pick-up, on-going route status and delivery complete of agriculture community linked transportation or freight capacity units **2204**;

[**0350**] call between system users with number masking for privacy security **2205**;

[**0351**] GPS map location of user **2209** who is a rider or if agriculture community linked freight, cargo location **2209**;

[**0352**] GPS map location of user **2208** who is a driver or if agriculture community linked freight, cargo carrier unit location **2207**;

[**0353**] GPS map of agriculture community linked transportation or freight unit delivery and pickup **2206**;

[**0354**] texting message window for agriculture community linked freight or transportation unit communication between users **2211**;

[**0355**] starting point of virtual hub for forward agriculture community linked transportation or freight units **2206**;

[**0356**] security button to report and record security issues to **911** and system database **2210**;

[**0357**] drop off address for delivery of passenger or agriculture community linked freight for transportation or freight unit **2212**.

[**0358**] In some embodiments, the GUI **210** transmits delivery instructions to the users **110** to help the user **110** have a rendering or map of their GPS location **2207** relative to the selling user **2208** of agriculture community linked freight or transportation units. In some embodiments, the GUI **210** displays the trips status such as On-Going **2202** status, the trip status may include subsets or supersets of

various status conditions such as PickUp, Started, leaving, on-going, in-progress, arriving, arrived or a plurality of other trip status conditions. In some embodiments, the trip view of the GUI 210 may include a Finish 2203 button to confirm a passenger or agriculture community linked freight transportation unit or security has been delivered or completed by the transportation unit object which could be a car, airplane, autonomous vehicle, bike, boat, ship, bus, drone, limo, motorcycle, moped, shuttle, spaceship, subway, taxi, train, cargo or other types of transportation modes. In some embodiments, the user 110 may transmit a message using the message 2204 button which may transmit audio, visual or text messages between users 110, 2207, 2208. In some embodiments, the users 110, 2207, 2208 may call each other using the call 2205 button to communicate pickup or delivery instructions or other necessary communication. In some embodiments, a user 110, 2207, 2208 may message another user 110, 2207, 2208 to communicate using the Message-User window 2211 which may utilize visual, audio or text communication modes as well as log a message history between users 110, 2207, 2208. In some embodiments the users 110, 2207, 2208 may toggle to other modes of the application using the menu hamburger button 270. In some embodiments the GPS display of a map with the relative position of a agriculture community linked transportation or freight unit seller 2208 and a agriculture community linked transportation or freight unit buyer 2207 are displayed to help users 110 understand each others relative position and location on a map 2209. In some embodiments the GPS location of the agriculture community linked transportation and freight unit seller 2208 and agriculture community linked transportation or freight unit buyer 2207 are tracked in real time with location updates on the map 2209. In some embodiments, the GUI 210 may display the Drop Off Address 2212 of the agriculture community linked transportation or freight unit. In some embodiments a user 110, 2207, 2208 may use a 911 button 2210 to submit a recording to the system servers and to authorities who are connected to the system if anything has occurred that may compromise the security of any user or agriculture community linked transportation unit.

[0359] FIG. 23 illustrates an exemplary delivery and pick up status configuration 2300 once an agriculture community linked transportation or freight unit delivery has arrived in one exemplary implementation of participating, transacting and/or trading agriculture community linked transportation or freight capacity units in accordance with some embodiments. In some embodiments, the delivery and pick up status configuration 2300 includes the following elements, or a subset or superset thereof:

[0360] computing device unit GUI 210 to display method of multi layered network node topology for forward market of agriculture community linked transportation and freight units.

[0361] hamburger menu toggle 270 to move between different application configurations;

[0362] agriculture community linked virtual hub 1 pickup address and agriculture community linked virtual hub 2 destination address at a contract specification with regards to quality, day, date and time 2301 of delivery of a agriculture community linked transportation or freight unit;

[0363] trip status of arrived for agriculture community linked transportation or freight unit 2302;

[0364] finish trip passenger or freight status button for agriculture community linked transportation unit 2303 once a agriculture community linked transportation or freight unit has been delivered;

[0365] messaging texts and instructions between users to make pick-up, on-going route status and delivery complete of agriculture community linked transportation or freight capacity units 2304;

[0366] call between system users with number masking for privacy security 2305;

[0367] GPS map location of user 2307 who is a rider or if freight, cargo location 2307;

[0368] GPS map location of user 2307 who is a driver or if freight, cargo carrier unit location 2307;

[0369] GPS map of agriculture community linked transportation or freight unit delivery and pickup 2308;

[0370] texting message window for agriculture community linked freight or transportation unit communication between users 2311;

[0371] starting point of virtual hub for agriculture community linked forward transformed transportation or freight units or securities 2306;

[0372] ending point of virtual hub for agriculture community linked forward transformed transportation units or freight units or securities 2307;

[0373] security button to report and record security issues to 911 and system database 2309;

[0374] drop off address for delivery of agriculture community linked freight for transportation or freight unit 2312;

[0375] In some embodiments, the GUI 210 transmits delivery instructions to the users 110 to help the user 110 have a rendering or map of their GPS location 2307 relative to the selling user 2307 of agriculture community linked freight or transportation units. In some embodiments, the GUI 210 displays the trips status such as "Arrived" 2302 status, the trip status may include subsets or supersets of various status conditions such as PickUp, Started, leaving, on-going, in-progress, arriving, arrived or a plurality of other trip status conditions. In some embodiments, the trip view of the GUI 210 may include a Finish 2303 button to confirm a agriculture community linked freight transportation unit has been delivered or completed by the agriculture community linked transportation unit object which could be a car, airplane, autonomous vehicle, bike, boat, ship, bus, drone, limo, motorcycle, moped, shuttle, spaceship, subway, taxi, train, cargo or other types of transportation modes. In some embodiments, the user 110 may transmit a message using the message 2304 button which may transmit audio, visual or text messages between users 110, 2307. In some embodiments, the users 110, 2307 may call each other using the call 2305 button to communicate pickup or delivery instructions or other necessary communication. In some embodiments, a user 110, 2307 may message another user 110, 2307 to communicate using the Message-User window 2311 which may utilize visual, audio or text communication modes as well as log a message history between users 110, 2307. In some embodiments the users 110, 2307 may toggle to other modes of the application using the menu hamburger button 270. In some embodiments the GPS display of a map with the relative position of an agriculture community linked transportation or freight unit seller 2307 and a agriculture community linked transportation or freight unit buyer 2307 are displayed to help users 110 understand each others relative position and location on a map 2308. In some

embodiments the GPS location of the agriculture community linked transportation and freight unit seller **2307** and transformed agriculture community linked transportation or freight unit or security buyer **2307** are tracked in real time with location updates on the map **2308**. In some embodiments, the GUI **210** may display the Drop Off Address **2312** of the transformed agriculture community linked transportation or freight unit or security. In some embodiments a user **110**, **2307** may use a 911 button **2309** to submit a recording to the system servers and to authorities who are connected to the system if anything has occurred that may compromise the security of any user or agriculture community linked transportation unit.

**[0376]** FIG. **24** illustrates an exemplary delivery and pick up configuration **2400** for a agriculture community linked transportation or freight unit multi layered network node topology in one exemplary implementation of participating, transacting and/or trading agriculture community linked transportation or freight capacity units in accordance with some embodiments. In some embodiments, the multi layered network node topology of participating, transacting and/or trading agriculture community linked transportation or freight capacity configuration **2400** includes the following elements, or a subset or superset thereof:

**[0377]** computing device unit GUI **210** to display method of multi layered network node topology for forward market of agriculture community linked transportation and freight units;

**[0378]** hamburger menu toggle **270** to move between different application configurations;

**[0379]** from node starting point **2401** of a multi layered network node topology for forward market of agriculture community linked transportation and freight units;

**[0380]** to or destination node ending point **2402** of a multi layered network node topology for forward market of agriculture community linked transportation and freight units;

**[0381]** date module **2403** in GUI **210** of an auction for a multi layered network node topology for agriculture community linked forward market of transformed transportation and freight units or securities;

**[0382]** time module **2404** in GUI **210** of pickup and delivery of an auction for a multi layered network node topology for agriculture community linked forward market of transportation and freight units;

**[0383]** go button **2405** to form an auction for a multi layered network node topology for agriculture community linked forward market of transformed transportation and freight units or securities;

**[0384]** My Routes button **2406** to quickly obtain common From **2401** or To **2402** points in an auction for a multi layered network node topology for agriculture community linked forward market of transformed transportation and freight units for a user on the system;

**[0385]** multi-hub network **2407**, **2408**, **2409**, **2410** which may form a single dual node auction **2407** to **2408** or **2407** to **2410** or any possible node combination or a multi-node auction series for a multi layered network node topology for agriculture community linked forward market of transportation and freight units for a user on the system.

**[0386]** In some embodiments, the GUI **210** transmits a From node **2401** and To node **2402** with instructions to the users **110** with a specific date **2403** and time **2404** of a multi layered network node topology for forward market of transformed agriculture community linked transportation and

freight units for a user on the system to perform an auction by pressing the Go button **2405**. The system may use a plurality of constraints such as but not limited by cheapest route **1011**, single mode of agriculture community linked transportation **1012**, multi method mode of agriculture community linked transportation **1013**, fastest route **1014**, most scenic route **1015**, highest rated route or highest rated driver **1016**, most available route **1017**, highest volume route **1018**, most frequent route **1019**, service level route **1020**, security and safety of route **1021**, group restricted email or group criteria **1022** to use any two node points **2407**, **2408**, **2409**, **2410** or any combination of points **2407**, **2408**, **2409**, **2410**. In some embodiments the system may use no constraint, one constraint or a plurality of constraints to allow the user **110** to participate, transact or trade in a multi layered network node topology for agriculture community linked forward market of transportation and freight units in an auction. In some embodiments the price-time priority queue auction for agriculture community linked forward market transformed transportation or freight units or securities may be comprised of an auction between only two points or a plurality of points subject to a plurality of constraints. In some embodiments the from or starting point or starting virtual hub may be **2407**, but the system selects an auction between **2408** and **2409** rather than starting at **2407** because one or more constraints were selected to frame the price-time priority queue auction for agriculture community linked forward market transportation or freight units. In some embodiments, an auction may be comprised of multiple modes of agriculture community linked transportation comprising a vehicle agriculture community linked transportation or freight unit auction between **2407** and **2408** points, followed by an agriculture community linked airplane transportation or freight unit auction between **2408** and **2409**, followed by an agriculture community linked ship auction between **2410** and **2409** for agriculture community linked transportation or freight units. In some embodiments the various plurality of auctions may be displayed as one price-time priority auction or a series of price-time priority auctions. In some embodiments, auctions for a multi layered network node topology for a agriculture community linked forward market of transportation and freight units may consist of any subset or superset of the aforementioned possibilities including any constraints **1000** or any plurality of modes **800**.

**[0387]** FIG. **25** illustrates an exemplary setting configuration **2500** for an agriculture community linked transportation or freight unit multi layered network node topology in one exemplary implementation of participating, transacting and/or trading agriculture community linked transportation or freight capacity units in accordance with some embodiments. In some embodiments, the multi layered network node topology of participating, transacting and/or trading agriculture community linked transportation or freight capacity configuration **2500** includes the following setting elements, or a subset or superset thereof:

**[0388]** computing device unit GUI **210** to display method of multi layered network node topology for forward market of transformed agriculture community linked transportation and freight units or securities.

**[0389]** hamburger menu toggle **270** to move between different application configurations;

**[0390]** open markets setting toggle **2510** which allows a user to see all market participants of a given auction on a

multi layered network node topology for a forward market of transformed agriculture community linked transportation and freight units or securities;

[0391] restricted markets setting By Organization **2520**, By Sex **2530**, By Rating **2540**, By Security **2550** or by any other restriction the user **110** defines which limit the price-time priority queue auction participants for the user;

[0392] privacy settings which restrict push notifications **2560**, location information **2570**; Sync with contacts **2580**, or other privacy settings;

[0393] In some embodiments, a user **110** may select open markets **2510** which show every participant in a given auction for a multi layered network node topology for a forward market of agriculture community linked transportation and freight units. In some embodiments, participants or users **110** may select to restrict the market view of the GUI such as **400** by organization email **2520** or by sex **2530** or by rating of driver **2540** or rating of user **2540** or by security **2550** or by a plurality of other restrictions but not limited to those restrictions. In some embodiments, users **110** may change privacy settings which restrict push notifications **2560**, location settings **2570**, Sync with Contacts settings **2580** or a plurality of other settings. In some embodiments, the toggle switches **2510**, **2520**, **2530**, **2540**, **2550**, **2560**, **2570**, **2580** may be set to off or on depending on if they hold a right or left toggle switch position. The restricted market settings **2520**, **2530**, **2540**, **2550** may be a subset or superset of the aforementioned in the formation of an open market price-time priority auction for a multi layered network node topology for a forward market of agriculture community linked transportation and freight units.

[0394] FIG. 26 illustrates an exemplary setting for a package or cargo scan configuration **2600** for a transformed agriculture community linked transportation or freight unit multi layered network node topology in one exemplary implementation of participating, transacting and/or trading agriculture community linked transportation or freight capacity units in accordance with some embodiments. In some embodiments, the multi layered network node topology of participating, transacting and/or trading agriculture community linked transportation or freight capacity configuration **2600** includes the following setting for a package or cargo scan elements, or a subset or superset thereof:

[0395] computing device unit GUI **210** to display method of multi layered network node topology for forward market of agriculture community linked transformed transportation and freight units.

[0396] hamburger menu toggle **270** to move between different application configurations;

[0397] package or Cargo Scan module **2610** to document the status and position of transformed forward market freight or agriculture community linked transportation units or security;

[0398] package or Cargo Inbound or received module **2692** to scan a picture, universal product code barcode, QR code, or other transformed agriculture community linked transportation or freight unit identifier or security;

[0399] package or Cargo Inbound scan toggle switch **2620** to scan a picture, universal product code barcode, QR code, or other transformed agriculture community linked transportation or freight unit identifier or security;

[0400] cargo unit Inbound scan toggle switch **2640** to scan a picture, universal product code barcode, QR code, or other

transformed agriculture community linked transportation or freight unit identifier or security;

[0401] trailer unit Inbound scan toggle switch **2650** to scan a picture, universal product code barcode, QR code, or other transformed agriculture community linked transportation or freight unit identifier or security;

[0402] container unit Inbound scan toggle switch **2660** to scan a picture, universal product code barcode, QR code, or other transformed agriculture community linked transportation or freight unit identifier or security;

[0403] package or Cargo Outbound or delivered module **2693** to scan a picture, universal product code barcode, QR code, or other transformed agriculture community linked transportation or freight unit or security identifier or security;

[0404] package or Cargo Outbound or delivered scan toggle **2670** to scan a picture, universal product code barcode, QR code, or other transformed agriculture community linked transportation or freight unit identifier or security;

[0405] cargo outbound or delivered scan toggle **2680** to scan a picture, universal product code barcode, QR code, or other transformed agriculture community linked transportation or freight unit identifier;

[0406] trailer Outbound or delivered scan toggle **2690** to scan a picture, universal product code barcode, QR code, or other transformed agriculture community linked transportation or freight unit identifier;

[0407] container unit outbound or delivered scan toggle **2691** to scan a picture, universal product code barcode, QR code, or other transformed agriculture community linked transportation or freight unit identifier.

[0408] In some embodiments, a user **110** may select the package or cargo unit scan module **2610** to scan or take a picture of a package or cargo identification code such as a QR code, Uniform Product code or other identifying package or cargo characteristic. In some embodiments, the user **110** may select the inbound Scan/Picture Package toggle **2620** which captures the identification characteristic which may include QR Codes, Uniform Product Codes, Serial Numbers or other cargo identification characteristics of a package or cargo agriculture community linked transportation or freight unit. In some embodiments, inbound cargo may include a larger unit structure than a package such as a crate or large movable unit with identification characteristics which may include QR Codes, Uniform Product Codes, Serial Numbers or other cargo identification characteristics, for such larger units a user **110** may use the Scan Cargo Unit toggle **2640** to capture the cargo identification characteristic for inbound receipt of the agriculture community linked transportation or freight unit. In some embodiments, an inbound Scan Trailer Unit toggle **2650** option may be used by a user **110** to instruct the system configuration that receipt of a large trailer unit such as an eighteen wheel trailer unit or smaller trailer, may be scanned to identify the agriculture community linked transportation or freight unit. In some embodiments, an inbound Scan Container Unit **2660** toggle may be utilized to track the receipt or location of a shipping container. In some embodiments, a user **110** may select the outbound package or cargo unit scan module **2693** to scan or take a picture of a package or cargo identification code such as a QR code, Uniform Product code or other identifying package or cargo characteristic to confirm delivery to a delivery address of the agriculture community linked transportation or freight unit. In some embodiments, the user **110**



may select the outbound Scan/Picture Package toggle **2670** which captures the identification characteristic of a package or cargo agriculture community linked transportation or freight unit once the unit is delivered to the delivery address. In some embodiments, cargo may include a larger unit structure than a package such as a crate or large movable unit with identification characteristics which may include QR Codes, Uniform Product Codes, Serial Numbers or other cargo identification characteristics, for such larger units a user **110** may use the outbound Scan Cargo Unit toggle **2680** to capture the cargo identification characteristic for outbound receipt of the transformed agriculture community linked transportation or freight unit or security. In some embodiments, an outbound Scan Trailer Unit toggle **2690** option may be used by a user **110** to instruct the system configuration that delivery of a large trailer unit such as an eighteen wheel trailer unit or smaller trailer, may be scanned to identify the agriculture community linked transportation or freight unit and confirm delivery. In some embodiments, an outbound Scan Container Unit **2691** toggle may be utilized to track the delivery or location of a shipping container which has been delivered. In some embodiments, transformed agriculture community linked transportation or freight units or securities may be a subset or superset of the aforementioned in the formation of an open forward market auction for a multi layered network node topology for a forward market of transformed agriculture community linked transportation and freight units or securities.

**[0409]** FIG. 27 illustrates an exemplary setting for a agriculture community linked package or cargo market configuration **2700** for a transformed agriculture community linked transportation or freight unit or security multi layered network node topology in one exemplary implementation of participating, transacting and/or trading transformed agriculture community linked transportation or freight capacity units or securities in accordance with some embodiments. In some embodiments, user interface **210** includes the following elements, or a subset or superset thereof:

**[0410]** exemplary agriculture community linked virtual hub combination from a shipping center location (a data transformation) **2711**;

**[0411]** exemplary agriculture community linked virtual hub origin/from location **2710** with users or freight originators **2712** within the agriculture community linked virtual hub location **2710** (a data transformation);

**[0412]** exemplary specification summary of the market, level of service and time of delivery commencement **2727** (a data transformation);

**[0413]** exemplary mode of ground transportation or freight capacity type **2730** (a data transformation);

**[0414]** exemplary transaction summary of the last trades quantity and price **2728**;

**[0415]** exemplary agriculture community linked virtual hub destination/to location **2722** and user who is being delivered on the agriculture community linked transportation or freight capacity unit **2723** (a data transformation);

**[0416]** exemplary bid/buy quantity title header **2715** for an exemplary agriculture community linked virtual transportation or freight unit hub market (a data transformation);

**[0417]** exemplary bid/buy price title header **2716** for an exemplary virtual agriculture community linked transportation or freight hub market (a data transformation);

**[0418]** exemplary offer/sell price title header **2719** for an exemplary virtual agriculture community linked transportation or freight hub market (a data transformation);

**[0419]** exemplary offer/sell quantity title header **2726** for an exemplary virtual agriculture community linked transportation or freight hub market (a data transformation);

**[0420]** exemplary bid/buy quantity **2414** for the best bid quantity from a plurality of users **110** for an exemplary respective agriculture community linked transportation or freight capacity virtual hub combination **2711** (a data transformation);

**[0421]** exemplary bid/buy quantity **2713** for the second-best bid quantity from a plurality of users **110** for an exemplary respective agriculture community linked transportation or freight capacity virtual hub combination **2711** (a data transformation);

**[0422]** exemplary bid/buy price **2718** for the best bid price from a plurality of users **110** for an exemplary respective agriculture community linked transportation or freight capacity virtual hub combination **2711** (a data transformation);

**[0423]** exemplary bid/buy price **2717** for the second-best bid price from a plurality of users **110** for an exemplary respective agriculture community linked transportation or freight capacity virtual hub combination **2711** (a data transformation);

**[0424]** exemplary offer/sell price **2721** for the best offer price from a plurality of users **110** for an exemplary respective agriculture community linked transportation or freight capacity virtual hub combination **2711** (a data transformation);

**[0425]** exemplary offer/sell price **2720** for the second-best offer price from a plurality of users **110** for an exemplary respective agriculture community linked transportation or freight capacity virtual hub combination (a data transformation) **2711**;

**[0426]** exemplary offer/sell quantity **2725** for the best offer quantity from a plurality of users **110** for an exemplary respective agriculture community linked transportation or freight capacity virtual hub combination (a data transformation) **2711**;

**[0427]** exemplary offer/sell quantity **2724** for the second-best offer quantity from a plurality of users **110** for an exemplary respective agriculture community linked transportation or freight capacity virtual hub combination (a data transformation) **2711**;

**[0428]** exemplary safety dispatch “911” button **2729** to enact video and audio recording of the user **110** environment and dispatch of that information to authorities and system servers.

**[0429]** exemplary hamburger menu button **270** to move back to menu options and settings away from the participation, transaction, trading price-time priority auction GUI **210** embodiment.

**[0430]** In some embodiments, the user **110** may enter a transaction quantity and price for agriculture community linked transportation or freight capacity units to participate, transact and/or trade by the GUI **210** detecting user **110** contact or audio interface with a bid/buy price **2718** or offer/sell price **2721**. The GUI **210** detects user **110** contact with any of the GUI **210** buttons which have been aforementioned. Upon user **110** contact or audio interface with buttons on the GUI **210**, instructions are instantiated which allow the user **110** to change the specifications of the

respective virtual hub combination **2711**. A plurality of prices and markets may be presented based on a plurality of transformed agriculture community linked contract specifications. In some embodiments, the best bid/buy price **2718** may be moving up in price or down in price depending on the market conditions at any given time. In some embodiments the last trade or last transacted price for a given specification is listed to help the user **110** understand how the market is moving so that the user **110** may submit a competitive offer/selling price **2721** or bid/buying price **2718**. In some embodiments, users **110** may adjust settings of the GUI **210** to show more bid/buying prices **2717** or more offer/selling prices **2720**. In some embodiments the matrix of market quantities and prices **2713**, **2714**, **2715**, **2716**, **2717**, **2718**, **2719**, **2720**, **2721**, **2724**, **2725**, **2726** may be referred to as market depth in the GUI **210** embodiment. In some embodiments the number of users **110** may be displayed as user icons **2712** or **2723** for the amount of people logged in which desire to transact, trade or participate in a given virtual hub **2710** to virtual hub **2722** combination for agriculture community linked transportation or freight units. In some embodiments, users **110** may select the transportation mode **2730** such that the user allows a market for only one form of transformed agriculture community linked transportation or freight capacity as a commodity or the user **110** may allow the system to show multiple forms of agriculture community linked transportation or freight capacity between two agriculture community linked virtual transportation capacity hubs **2710**, **2711**, **2722**. In some embodiments the GUI **210** may detect a user **110** selecting the 911 button **2729** which may activate voice and video recording functions on the mobile or stationary device **111** and transmit the data with a confirmation from the user **110** to the authorities and system servers to provide enhanced security while participating, transacting or trading forward transformed agriculture community linked transportation or freight as a commodity or security. In some embodiments the user may toggle between the GUI **210** market view screen in FIG. 3 and other menu **270** options and settings by the user **110** selecting the hamburger button **270** and the GUI **210** detecting the user **110** input or contact or audio instruction. In some embodiments the GUI **210** may instantiate instructions in the memory of the mobile computing device **111** which then transmits transformed agriculture community linked transportation or freight capacity data through the network **140** or wireless GPS network **150** to call upon instruction routines and instruction sub-routines on the agriculture community linked transportation forward market database server **130**, virtual hub database server **120**, network member database server **160**, map routing servers **191**, no arbitrage condition database server **180** and/or instructions in the memory of the cloud and local CPUs **190** which all interface together to make one system which may deliver agriculture community linked transportation capacity units to users **110** from and to a plurality of agriculture community linked virtual hubs **2710**, **2722** with a plurality of specifications at specific market prices.

[0431] FIG. 28 illustrates an exemplary check in and security database configuration **2800** for an agriculture community linked transportation or freight unit multi layered network node topology in one exemplary implementation of participating, transacting and/or trading transformed agriculture community linked transportation or freight capacity units or securities in accordance with some embodiments. In

some embodiments, the multi layered network node topology of participating, transacting and/or trading agriculture community linked transportation or freight capacity configuration **2800** includes the following security configuration elements, or a subset or superset thereof:

[0432] exemplary uniform crime reporting (“UCR”) database **2854** from international agencies who report crime;

[0433] exemplary International State or Provincial crime reporting database **2855** from international governments who report crime;

[0434] exemplary International National Incident Based Reporting System (“NIBRS”) crime reporting database **2856** from international governments who report crime;

[0435] exemplary Interpol crime reporting database **2857** from international governments who report crime which connects National Central Bureaus (“NCBs”);

[0436] exemplary International application program interface and ABC (“API/ABC”) crime reporting database **2860** from international governments who report crime;

[0437] exemplary national crime reporting database **2858** from international governments who report crime;

[0438] exemplary internal system crime reporting database **2859** from crimes which occurred on system;

[0439] exemplary facial scan to identify user **2810** against a plurality of crime databases;

[0440] exemplary fingerprint scan to identify user **2820** against a plurality of crime databases;

[0441] exemplary photo or photo scan to identify user **2830** against a plurality of crime databases;

[0442] exemplary voice scan to identify user **2810** against a plurality of crime databases;

[0443] exemplary Computing device unit GUI **210** to display method of multi layered network node topology for forward market of agriculture community linked transportation and freight units.

[0444] hamburger menu toggle **270** to move between different application configurations;

[0445] exemplary agriculture community linked Driver or Freight transport or freight or transport seller unit user interface **2851** to confirm identity verification against a plurality of crime databases;

[0446] exemplary agriculture community linked passenger unit or freight unit user interface **2852** to confirm identity verification against a plurality of crime databases;

[0447] exemplary handshake verification user interface **2853** to confirm both buyer and seller of agriculture community linked transportation or freight units were correctly verified against crime databases;

[0448] In some embodiments, a plurality of crime databases UCR Database **2854**, State and Province Database **2855**, NIBRS database **2856**, INTERPOL database **2857**, API/ABC database **2860**, National database **2858**, Internal system database **2859** are used to confirm a user **110**, has been confirmed not to have criminal history in accordance with instructions on the method and system. In some embodiments, agriculture community linked transportation or freight unit security may be a subset or superset of the aforementioned in the formation of an open forward market auction for a multi layered network node topology for a forward market of agriculture community linked transportation and freight units. Such security checks are standard in airports, but they are not automated and they are not utilized in other modes of transportation which degrades the overall safety of other transportation methods if they are not uti-

lized. In some embodiments, the check in instructions may reject a user from confirmed verified transport if they fail the plurality of safety checks. In some embodiments, confirmed no crime history users **110** do not have activity reported in the plurality of crime databases UCR Database **2854**, State and Province Database **2855**, NIBRS database **2856**, INTERPOL database **2857**, API/ABC database **2860**, National database **2858**, Internal system database **2859** and are confirmed to agriculture community linked transport verified status **2853** in the system.

**[0449]** FIG. **29** illustrates an exemplary user accounting configuration **2900** for a transformed agriculture community linked transportation or freight unit or security multi layered network node topology in one exemplary implementation of participating, transacting and/or trading transformed agriculture community linked transportation or freight capacity unit auctions in accordance with some embodiments. In some embodiments, the multi layered network node topology of participating, transacting and/or trading transformed agriculture community linked transportation or freight capacity configuration **2900** includes the following accounting elements, or a subset or superset thereof:

**[0450]** computing device unit GUI **210** to display method of multi layered network node topology for forward market of agriculture community linked transportation and freight units.

**[0451]** exemplary hamburger menu toggle **270** to move between different application configurations;

**[0452]** exemplary account button **2910** to edit or confirm user account data;

**[0453]** exemplary deposit button **2920** to add transaction funds or transaction currency or transaction balances to the user account;

**[0454]** exemplary deposit method button **2930** to add transaction funds or transaction currency or transaction balances to the user account through Debit, Credit, Cash, Check, virtual currency, digital currency or a plurality of other payment methods;

**[0455]** exemplary withdrawal button **2940** to send transaction funds or transaction currency or transaction balances to the user account in a different institution;

**[0456]** exemplary withdrawal method button **2970** to send transaction funds or transaction currency or transaction balances to the user account at a different institution through Debit, Credit, Cash, Check, virtual currency, digital currency or a plurality of other payment methods;

**[0457]** exemplary balances button **2950** to confirm user account balances;

**[0458]** exemplary tax button **2960** to track user account activity for taxation reporting;

**[0459]** exemplary month to date tax reporting button **2980**;

**[0460]** exemplary year to date tax reporting button **2990**;

**[0461]** exemplary prior year tax reporting button **2991**;

**[0462]** exemplary "911" security button **2991**;

**[0463]** exemplary Network Member Database Server **160**;

**[0464]** exemplary cloud and CPU and Network configuration **190** to send and receive Network Member account data.

**[0465]** In some embodiments, user account **2910** data may be displayed with voice or screen or non-screen computing devices with instructions from the GUI **210** in accordance with instructions on the method and system. In some embodiments, user deposit **2920** data may be displayed with voice or screen or non-screen computing devices with

instructions from the GUI **210** in accordance with instructions on the method and system. In some embodiments, user deposit method **2930** data such as Debit, Credit, Cash, Check, virtual currency, digital currency or a plurality of other payment methods may be displayed with voice or screen or non-screen computing devices with instructions from the GUI **210** in accordance with instructions on the method and system. In some embodiments, user withdrawal **2940** data may be displayed with voice or screen or non-screen computing devices with instructions from the GUI **210** in accordance with instructions on the method and system. In some embodiments, user withdrawal method **2970** data such as Debit, Credit, Cash, Check, virtual currency, digital currency or a plurality of other payment methods may be displayed with voice or screen or non-screen computing devices with instructions from the GUI **210** in accordance with instructions on the method and system to place money in the system account into a different institution specified by the user **110**. In some embodiments, user balances **2950** data may be displayed with voice or screen or non-screen computing devices with instructions from the GUI **210** in accordance with instructions on the method and system. In some embodiments, user tax button **2960** data may be displayed with voice or screen or non-screen computing devices with instructions from the GUI **210** in accordance with instructions on the method and system. In some embodiments, the accounting and tax information may be stored in the Network Member Database Server **160** and transmitted through the cloud, network and CPUs **190** to the GUI computing device **210**. In some embodiments, transportation or freight unit accounting and fund interfaces may be a subset or superset of the aforementioned in the formation of an open forward market price-time priority auction for a multi layered network node topology for a forward market of agriculture community linked transportation and freight units.

**[0466]** FIG. **30** illustrates an exemplary network configuration **3000** for an agriculture community linked transportation or freight unit multi layered network node topology in one exemplary implementation of participating, transacting and/or trading transportation or freight capacity unit auctions in accordance with some embodiments. In some embodiments, the multi layered network node topology of participating, transacting and/or trading agriculture community linked transportation or freight capacity configuration **3000** includes the following accounting elements, or a subset or superset thereof:

**[0467]** exemplary wireless GPS Network and Server **3083**;

**[0468]** exemplary wireless computing device that is audio, video, screen or non-screen interfaced **3082**;

**[0469]** exemplary Network Member Database Server **3050**;

**[0470]** exemplary agriculture community linked Transportation Forward Market Database Server **3060**;

**[0471]** exemplary agriculture community linked Transportation Forward Market Database Server **3060**;

**[0472]** exemplary agriculture community linked No Arbitrage Condition Database Server **3070**;

[0473] exemplary agriculture community linked Virtual Hub Database Server **3080**;

[0474] exemplary Network, Network Cloud, and local CPUs **3081**;

[0475] Exemplary Network Multi Layered Network Virtual Hub Node Topology for forward market agriculture community linked transportation of freight unit price-time priority auctions **3010, 3020, 3030, 3040**.

[0476] In some embodiments, the network topology **3010** may utilize a voice or screen or non-screen computing device **3082** to interface with system and method instructions over a Network and Network Cloud and Networked CPUs **3081** to use instructions on CPUs to order a constrained or unconstrained virtual hub network topology auction over two or more virtual hub nodes **3010, 3020, 3030, 3040** over one or multiple modes of agriculture community linked transportation or freight with instructions and data from the Virtual Hub Database Server **3080**, the No Arbitrage Condition Database Server **3070**, the agriculture community linked Transportation Forward Market Database Server **3060**, the Network Member Database Server **3050** and the Wireless GPS Network Server **3083**. Network Data may be displayed with voice or screen or non-screen computing devices with instructions from the GUI **210** in accordance with instructions on the method and system.

[0477] FIG. **31** illustrates an exemplary network configuration **3100** integrating the disclosed method and system as a agriculture community linked layer on a traditional third party map software. In some embodiments, the multi layered network node topology of participating, transacting and/or trading transformed agriculture community linked transportation or freight capacity configuration **3100** includes the following accounting elements, or a subset or superset thereof:

[0478] exemplary computing device **3105**;

[0479] exemplary route input by user **3175**;

[0480] exemplary route node structure **3190** to satisfy user agriculture community linked route request **3175**;

[0481] exemplary alternative route node structure **3180** to satisfy user agriculture community linked route request **3175** with associated time **3180**;

[0482] exemplary time estimate **3185** for route **3190**;

[0483] exemplary live auction price value **3110** for route **3190**;

[0484] exemplary alternative live price-time priority queue auction price value **3115** for agriculture community linked route **3180**;

[0485] exemplary navigation mode button **3171**;

[0486] exemplary game mode button **3172**;

[0487] exemplary date and time modification button **3195** for disclosed route **3175**;

[0488] exemplary transformed forward agriculture community linked transportation unit price-time priority auction value and modification feed **3115** and selection GO **3145** button to transact the given route with a basic agriculture community linked transportation unit or security feature and characteristic for one route **3190** that satisfies the user route request **3175**;

[0489] exemplary alternative transformed forward agriculture community linked transportation unit price-time priority auction value and modification feed **3120** and selection GO **3150** button to transact the given route with a basic agriculture community linked transportation unit or security

feature and characteristic for one alternative route **3180** that satisfies the user route request **3175**;

[0490] exemplary transformed forward agriculture community linked transportation unit auction value and modification feed **3125** and selection GO **3155** button to transact the given route with an intermediate agriculture community linked transportation unit or security feature and characteristic for one route **3190** that satisfies the user route request **3175**;

[0491] exemplary alternative transformed forward agriculture community linked transportation unit auction value and modification feed **3130** and selection GO **3160** button to transact the given route with an intermediate agriculture community linked transportation unit or security feature and characteristic for one alternative route **3180** that satisfies the user route request **3175**;

[0492] exemplary transformed forward agriculture community linked transportation unit auction value and modification feed **3135** and selection GO **3165** button to transact the given route with a premium agriculture community linked transportation unit or security feature and characteristic for one route **3190** that satisfies the user route request **3175**;

[0493] exemplary alternative agriculture community linked transformed forward agriculture community linked transportation unit auction value and modification feed **3140** and selection GO **3165** button to transact the given route with a premium agriculture community linked transportation unit or security feature and characteristic for one alternative route **3180** that satisfies the user route request **3175**;

[0494] exemplary market display feature **3170** as an overlay onto map routing for user requests **3175**.

[0495] In some embodiments, map routing interfaces **3105** such as Apple Maps or TomTom or another third party, may integrate the disclosed method and system to display the transformed forward agriculture community linked transportation unit or security market auction price along a various route given various virtual hub topologies **1800** over the user **110** defined route request **3175**. The computing device **3105** may disclose over visual, audio or other communication methods the forward transformed agriculture community linked transportation unit auction price **3110** on a given route **3190**. In yet other embodiments, the disclosed transportation unit transformation may communicate the forward transformed agriculture community linked transportation unit or security auction price **3115** of an alternative route **3180** such that a user may select either route **3190** or **3180** based on the disclosed method and system price **3110** or **3115** which was generated by instructions from a plurality of users between two virtual hubs on the user defined route **3175**. The disclosed forward market agriculture community linked transportation unit auction may be communicated on an on demand basis representing the current time and day or on a forward basis by changing the Date/Time **3195** user interface button feature to represent the then current market pricing for future time intervals on a plurality of given routes **3190** and **3180** along the user requested virtual hub combination **3175**. Agriculture community linked virtual hubs may represent the end points of a route defined by the user **3175** or agriculture community linked virtual hubs may represent points along a given route but not including the endpoints or agriculture community linked virtual hubs may represent points not along the agriculture community linked route the user defined **3175**. Agriculture community linked virtual hub

combinations transform transportation capacity units into a forward market which allow users of the method and system to transact in the physical market by either delivering transformed agriculture community linked transportation units as a driver of a vehicle or capacity holder or by receiving them as a passenger or package if the agriculture community linked unit is a package rather than a person. A agriculture community linked transportation unit or security represents space which may be filled by a agriculture community linked package or unit. Further the forward transformed agriculture community linked transportation unit market price-time priority queue auction **3170** overlay may be a layer on traditional GPS map routing software or as an alternative to time based routing or mileage based routing. The forward agriculture community linked transportation unit market specification such as “Basic” **3115**, **3120** or “Intermediate” **3125**, **3130** or “Premium” **3135**, **3140** may also have a plurality of other characteristics or levels which form the basis of a fungible transformed contract or substitutable contract between users which is exchangeable with the same terms and conditions if one user is unable to fulfil their contract obligations for the transformed agriculture community linked transportation unit. In some embodiments, the navigation mode **3171** may move the user to turn by turn directions along the price based navigation agriculture community linked route **3190**. In some embodiments, the game mode **3172** may move the user to a game based overlay on the price based navigation agriculture community linked route **3190**. In some embodiments, the market mode **3170** may move the user to a market based overlay on the priced based navigation agriculture community linked route **3190**.

**[0496]** The disclosed method and system of a transformed agriculture community linked transportation capacity unit may be fully functional as a layer in map routing software **3100** or as a stand alone application **200**, **300**, etc.

**[0497]** In some embodiments, the disclosed method and system agriculture community linked transportation unit price-time priority queue auction price **3110** and **3115** has two prices or more in other embodiments. Two agriculture community linked route prices **3110** are disclosed at \$3 and \$3.10. The former price of \$3 is the price where a user is willing to buy or pay for a agriculture community linked transportation unit along the given route **3190**. The later price of \$3.10 is the price at which a user is willing to sell a agriculture community linked transportation unit along the given route **3190**. The instructions of the auction may match the highest bidding price of \$3 with the lowest selling price in the price queue when the prices match. In other words, in the exemplary embodiment, if a user wanted to sell a transportation unit at the current forward market price-time priority auction queue **3110** on route **3190**, the user would enter a price of \$3 which is the current highest bidding price in the method and system queue **3110**. By way of further example, another user may desire to buy a agriculture community linked transportation unit on the forward transformed agriculture community linked transportation unit auction method and system on route **3190**, to match, the user would enter a price of \$3.10 which is the lowest selling price of a seller on the forward market agriculture community linked transportation unit auction method and system.

**[0498]** FIG. 32 illustrates another exemplary network configuration **3200** integrating the disclosed method and system as an agriculture community linked layer on another tradi-

tional third party map software. In some embodiments, the multi layered network node topology of participating, transacting and/or trading agriculture community linked transportation or freight capacity configuration **3200** includes the following accounting elements, or a subset or superset thereof:

**[0499]** exemplary computing device **3205**;

**[0500]** exemplary route input by user **3210**;

**[0501]** exemplary agriculture community linked route node structure **3295** to satisfy user agriculture community linked route request **3210**;

**[0502]** exemplary alternative agriculture community linked route node structure **3230** to satisfy user agriculture community linked route request **3210** with associated time;

**[0503]** exemplary time estimate **3225** for route **3295**;

**[0504]** exemplary navigation mode button **3291**;

**[0505]** exemplary game mode button **3292**;

**[0506]** exemplary market mode button **3293**;

**[0507]** exemplary live price-time priority queue auction price value **3220** for route **3295**;

**[0508]** exemplary alternative live price-time priority auction price value **3230** for agriculture community linked route **3230**;

**[0509]** exemplary date and time modification button **3296** for disclosed agriculture community linked route **3210**;

**[0510]** exemplary transformed forward agriculture community linked transportation unit or security auction value and modification feed **3235** and selection GO **3265** button to transact the given route with a basic agriculture community linked transportation unit feature and characteristic for one route **3295** that satisfies the user route request **3210**;

**[0511]** exemplary alternative transformed forward agriculture community linked transportation unit or security price-time priority auction value and modification feed **3240** and selection GO **3270** button to transact the given route with a basic agriculture community linked transportation unit feature and characteristic for one alternative route **3230** that satisfies the user route request **3210**;

**[0512]** exemplary transformed forward agriculture community linked transportation unit or security auction value and modification feed **3245** and selection GO **3275** button to transact the given route with an intermediate agriculture community linked transportation unit feature and characteristic for one route **3295** that satisfies the user agriculture community linked route request **3210**;

**[0513]** exemplary alternative transformed forward agriculture community linked transportation unit or security auction value and modification feed **3250** and selection GO **3280** button to transact the given route with an intermediate agriculture community linked transportation unit feature and characteristic for one alternative agriculture community linked route **3230** that satisfies the user agriculture community linked route request **3210**;

**[0514]** exemplary transformed forward agriculture community linked transportation unit or security auction value and modification feed **3255** and selection GO **3285** button to transact the given route with a premium agriculture community linked transportation unit feature and characteristic for one agriculture community linked route **3295** that satisfies the user agriculture community linked route request **3210**;

**[0515]** exemplary alternative transformed forward agriculture community linked transportation unit or security price-time priority auction value and modification feed **3260**

and selection GO **3290** button to transact the given route with a premium transformed agriculture community linked transportation unit feature and characteristic for one alternative agriculture community linked route **3230** that satisfies the user agriculture community linked route request **3210**;

[**0516**] exemplary market display feature **3215** as an overlay onto map agriculture community linked routing for user requests **3210**.

[**0517**] In some embodiments, map routing interfaces **3205** such as Google Maps or Garmin or another third party navigation method, may integrate the disclosed method and system to display the transformed forward agriculture community linked transportation unit or security market auction price along a various route given various virtual hub topologies **1800** over the user **110** defined route request **3210**. The computing device **3205** may disclose over visual, audio or other communication methods the forward transformed agriculture community linked transportation unit or security auction price **3220** on a given route **3295**. In yet other embodiments, the disclosed agriculture community linked transportation unit transformation may communicate the forward transformed agriculture community linked transportation unit auction price **3230** of an alternative route **3230** such that a user may select either route **3295** or **3230** based on the disclosed method and system price **3230** or **3220** which was generated by instructions from a plurality of users between two agriculture community linked virtual hubs on the user defined agriculture community linked route **3210** and instructions to generate a price-time priority queue for buyers and sellers of agriculture community linked transportation units long given routes. In some embodiments, the user(s) **110** may alter the date **3296** such that the transformed agriculture community linked transportation unit or security may be updated with user **110** submitted prices **3235** for forward looking time periods. The disclosed forward market transformed agriculture community linked transportation unit or security price-time priority queue auction may be communicated on an on demand basis representing the current time and day or on a forward basis by changing the Date/Time **3296** user interface button feature to represent the then current market pricing for future time intervals on a plurality of given routes **3295** and **3230** along the user requested virtual hub combination **3210**. Agriculture community linked virtual hubs may represent the end points of a route defined by the user **3210** or virtual hubs may represent points along a given route but not including the endpoints or agriculture community linked virtual hubs may represent points not along the route the user defined **3210**. Agriculture community linked virtual hub combinations transform transportation capacity units or securities into a forward market which allow users of the method and system to transact in the physical market by either delivering transformed agriculture community linked transportation units as a driver of a vehicle or capacity holder or by receiving them as a passenger or package if the unit is a package rather than a person. A transformed agriculture community linked transportation unit represents space which may be filled by a person or a package. Further the forward transformed agriculture community linked transportation unit market auction **3215** overlay may be a layer on traditional GPS map routing software as an alternative to time based routing. The forward agriculture community linked transportation unit market specification such as “Basic” **3235**, **3240** or “Intermediate” **3245**, **3250** or

“Premium” **3255**, **3260** may also have a plurality of other characteristics or levels which form the basis of a fungible contract or substitutable contract between users which is exchangeable with the same terms and conditions if one user is unable to fulfil their contract obligations for the transformed agriculture community linked transportation unit. In some embodiments, the navigation mode **3291** may move the user to turn by turn directions along the price based navigation agriculture community linked route **3295**. In some embodiments, the game mode **3292** may move the user to a game based overlay on the price based navigation agriculture community linked route **3295**. In some embodiments, the market mode **3293** may move the user to a market based overlay on the priced based navigation agriculture community linked route **3295**.

[**0518**] The disclosed method and system of a transformed agriculture community linked transportation capacity unit may be fully functional as a layer in map routing software **3200** or as a stand alone application **200**, **300**, etc.

[**0519**] In some embodiments, the disclosed method and system transformed agriculture community linked transportation unit or security auction price **3220** and **3230** has two prices or more in other embodiments. Two route prices **3220** are disclosed at \$3 and \$3.10. The former price of \$3 is the price where a user is willing to buy or pay for a agriculture community linked transportation unit along the given route **3295**. The later price of \$3.10 is the price at which a user is willing to sell a agriculture community linked transportation unit along the given route **3295**. The instructions of the price-time priority auction may match the highest bidding price of \$3 with the lowest selling price in the price queue when the prices match. In other words, in the exemplary embodiment, if a user wanted to sell a agriculture community linked transportation unit at the current forward market price-time auction queue **3220** on route **3295**, the user would enter a price of \$3 which is the current highest bidding price in the method and system queue **3220**. By way of further example, another user may desire to buy a transformed agriculture community linked transportation unit on the forward transformed transportation unit or security auction method and system on route **3295**, to match, the user would enter a price of \$3.10 which is the lowest selling price of a seller on the forward market transformed agriculture community linked transportation unit price-time priority auction method and system.

[**0520**] FIG. 33 illustrates another exemplary network configuration **3300** integrating the disclosed method and system as a layer on another traditional third party map software. In some embodiments, the multi layered network node topology of participating, transacting and/or trading agriculture community linked transportation or freight capacity configuration **3300** includes the following accounting elements, or a subset or superset thereof:

[**0521**] exemplary computing device **3335**;

[**0522**] exemplary agriculture community linked route node structure **3340** to satisfy user route requests with associated time and price;

[**0523**] exemplary alternative agriculture community linked route node structure **3345** to satisfy user route request with associated time and price;

[**0524**] exemplary alternative route node structure **3350** to satisfy user route request with associated time and price;

[0525] exemplary live price-time priority auction queue price value **3305** for price based agriculture community linked route **3340**;

[0526] exemplary navigation mode button **3391**;

[0527] exemplary game mode button **3392**;

[0528] exemplary market mode button **3393**;

[0529] exemplary go **3330** button to transact or modify the price based agriculture community linked routing;

[0530] exemplary go **3325** button to transact or modify the price based agriculture community linked routing;

[0531] exemplary go **3320** button to transact or modify the price based agriculture community linked routing;

[0532] exemplary alternative live price-time priority auction price value **3310** for agriculture community linked route **3345**;

[0533] exemplary alternative live price-time priority auction price value **3315** for agriculture community linked route **3350**;

[0534] exemplary date and time modification button **3355** for disclosed agriculture community linked route **3340**;

[0535] exemplary date and time modification button **3360** for disclosed agriculture community linked route **3345**;

[0536] exemplary date and time modification button **3365** for disclosed agriculture community linked route **3350**;

[0537] In some embodiments, map routing interfaces **3335** such as Waze Maps or another third party, may integrate the disclosed method and system to display the transformed forward transportation unit market price-time priority auction price along a various route given various virtual hub topologies **1800** over the user **110** defined route requests. The computing device **3335** may disclose over visual, audio or other communication methods the forward transformed agriculture community linked transportation unit or security auction price **3305** on a given route **3340**. In yet other embodiments, the disclosed transportation unit agriculture community linked transformation may communicate the forward transformed transportation unit auction price **3310** of an alternative route **3345** such that a user may select either route **3340** or **3345** or **3350** based on the disclosed method and system price **3305** or **3310** or **3315** which was generated by instructions from a plurality of users between two agriculture community linked virtual hubs on the user defined route and instructions to generate a price-time queue for buyers and sellers of agriculture community linked transportation units along given routes. The disclosed forward market transformed agriculture community linked transportation unit or security auction may be communicated on an on demand basis representing the current time and day or on a forward basis by changing the Date/Time **3340**, **3360**, **3365** user interface button feature to represent the then current market pricing for future time intervals on a plurality of given routes **3340** or **3345** or **3350** along the user requested virtual hub combination. In some embodiments, the user(s) **110** may alter the date **3355** such that the transformed agriculture community linked transportation unit or security may be updated with user **110** submitted prices **3305** for forward looking time periods. Agriculture community linked virtual hubs may represent the end points of a route defined by the user or virtual hubs may represent points along a given route but not including the endpoints or agriculture community linked virtual hubs may represent points not along the route the user defined. Virtual hub combinations transform agriculture community linked transportation capacity units into a forward market which allow

users of the method and system to transact in the physical market by either delivering agriculture community linked transportation units as a driver of a vehicle or capacity holder or by receiving them as a passenger or package if the unit is a package rather than a person. A agriculture community linked transportation unit represents space which may be filled by a person or a package. Further the forward transportation unit market auction **3305** overlay may be a layer on traditional GPS map routing software or as an alternative to time based routing. The forward agriculture community linked transportation unit market specification such as "Basic" **3305** may also have a plurality of other transformed characteristics or levels which form the basis of a fungible contract or substitutable contract specifications between users which is exchangeable with the same terms and conditions if one user is unable to fulfil their contract obligations for the transformed agriculture community linked transportation unit or security. In some embodiments, the navigation mode **3391** may move the user to turn by turn directions along the price based navigation agriculture community linked route **3350**. In some embodiments, the game mode **3392** may move the user to a game based overlay on the price based navigation agriculture community linked route **3340**. In some embodiments, the market mode **3393** may move the user to a market based overlay on the priced based navigation agriculture community linked route **3350**.

[0538] The disclosed method and system of a transformed agriculture community linked transportation capacity unit may be fully functional as a layer in map routing software **3300** or as a stand alone application **200**, **300**, etc.

[0539] In some embodiments, the disclosed method and system transportation unit price-time priority auction price **3305** and **3310** and **3315** has two prices or more in other embodiments. Two route prices **3305** are disclosed at \$3 and \$3.10. The former price of \$3 is the price where a user is willing to buy or pay for a agriculture community linked transportation unit along the given route **3340**. The later price of \$3.10 is the price at which a user is willing to sell an agriculture community linked transportation unit along the given route **3340**. The instructions of the price-time priority auction may match the highest bidding price of \$3 with the lowest selling price in the price queue when the prices match. In other words, in the exemplary embodiment, if a user wanted to sell a transportation unit at the current forward market auction queue **3305** on route **3340**, the user would enter a price of \$3 which is the current highest bidding price in the method and system queue **3305**. By way of further example, another user may desire to buy a agriculture community linked transportation unit on the forward agriculture community linked transportation unit auction method and system on route **3340**, to match, the user would enter a price of \$3.10 which is the lowest selling price of a seller on the forward market agriculture community linked transportation unit price-time priority auction method and system.

[0540] FIG. 34 illustrates another exemplary network configuration **3400** integrating the disclosed method and system as a layer on another traditional third party map software. In some embodiments, the multi layered network node topology of participating, transacting and/or trading transformed agriculture community linked transportation or freight capacity unit or security configuration **3400** includes the following accounting elements, or a subset or superset thereof:

[0541] exemplary computing device 3405;

[0542] exemplary route 3410;

[0543] exemplary live price-time priority auction price value 3430 for agriculture community linked route 3410;

[0544] exemplary alternative live price-time priority auction price value 3425 for agriculture community linked route 3425;

[0545] exemplary navigation mode button 3491;

[0546] exemplary game mode button 3492;

[0547] exemplary market mode button 3493;

[0548] exemplary date and time modification button 3435 for disclosed agriculture community linked route 3410;

[0549] exemplary mileage estimate 3455 for disclosed route 3410;

[0550] exemplary route estimate 3450 for disclosed route 3410;

[0551] exemplary transformed forward transportation unit auction value and modification feed 3415 and selection GO 3440 button to transact the given route with a basic transportation unit or security feature and characteristic for one route 3425 that satisfies the user route request;

[0552] exemplary transformed forward agriculture community linked transportation unit or security auction value and modification feed 3420 and selection GO 3445 button to transact the given route with a premium agriculture community linked transportation unit feature and characteristic for one route 3410 that satisfies the user route request;

[0553] In some embodiments, the navigation mode 3491 may move the user to turn by turn directions along the price based navigation agriculture community linked route 3410. In some embodiments, the game mode 3492 may move the user to a game based overlay on the price based navigation route 3410. In some embodiments, the market mode 3493 may move the user to a market based overlay on the priced based navigation route 3410.

[0554] FIG. 35 illustrates another exemplary network configuration 3500 integrating the disclosed method and system as a layer on another traditional third party map software in the setting of a vehicle GPS navigation system. In some embodiments, the multi layered network node topology of participating, transacting and/or trading agriculture community linked transportation or freight capacity configuration 3500 includes the following accounting elements, or a subset or superset thereof:

[0555] exemplary computing device 3550;

[0556] exemplary vehicle agriculture community linked transportation unit carrier unit 3505;

[0557] exemplary vehicle agriculture community linked transportation unit steering wheel 3510;

[0558] exemplary navigation mode button 3581;

[0559] exemplary game mode button 3580;

[0560] exemplary market mode button 3530;

[0561] exemplary user of agriculture community linked transportation unit as seller or driver 3515;

[0562] exemplary user route request address information 3545;

[0563] exemplary date and time modification button 3540 for disclosed route 3545;

[0564] exemplary transformed forward agriculture community linked transportation unit auction value and modification feed 3525 and selection GO 3535 button to transact the given route with a basic transportation unit feature and characteristic for one route 3545 that satisfies the user route request;

[0565] exemplary live price-time priority auction price value 3555 for price based agriculture community linked route 3555;

[0566] exemplary live price-time priority auction price value 3560 for price based alternative agriculture community linked route 3560;

[0567] exemplary market layer routing overlay 3530;

[0568] In some embodiments, the disclosed method and system transformed agriculture community linked transportation unit or security auction market layer may be in a vehicle unit GPS navigation system 3550. In some embodiments, the user 3515 may input driving address instructions 3545 that have an origin location and a destination location. In some embodiments, the user 3515 may communicate with the computing device 3550 through a touchscreen 3520 or and audio interface or another interface. In some embodiments the user 3515 may edit the date/time 3540 button to communicate the market price-time priority auction price based agriculture community linked route 3555 from on demand or current time to a forward time or date. Market price-time priority auction based pricing 3555 may vary by date and time due to a plurality of market factors. In some embodiments the user 3515 may edit the market based auction price for the agriculture community linked transportation units by selecting the market feature button 3525. In some embodiments the user 3515 may select a give agriculture community linked transportation unit auction price to transact by selecting the go button 3535. In some embodiments, the navigation mode 3581 may move the user to turn by turn directions along the price based navigation agriculture community linked route 3555. In some embodiments, the game mode 3580 may move the user to a game based overlay on the price based navigation route 3555. In some embodiments, the market mode 3530 may move the user to a market based overlay on the priced based navigation agriculture community linked route 3555.

[0569] In some embodiments, the disclosed method and system agriculture community linked transportation unit auction price 3555 and 3560 has two prices or more in other embodiments. Two route prices 3555 are disclosed at \$3 and \$3.10. The former price of \$3 is the price where a user is willing to buy or pay for a transportation unit along the given route 3545. The later price of \$3.10 is the price at which a user is willing to sell a agriculture community linked transportation unit along the given route 3545. The instructions of the auction may match the highest bidding price of \$3 with the lowest selling price in the price queue when the prices match. In other words, in the exemplary embodiment, if a user 3515 wanted to sell a agriculture community linked transportation unit at the current forward market auction queue 3555 on route 3545, the user 3515 would enter a price of \$3 which is the current highest bidding price in the method and system queue 3555. By way of further example, another user may desire to buy a agriculture community linked transportation unit on the forward transformed agriculture community linked transportation unit or security auction method and system on route 3545, to match, the user would enter a price of \$3.10 which is the lowest selling price of a seller on the forward market transformed agriculture community linked transportation unit or security auction method and system. In some embodiments, alternative agriculture community linked routes based on prices in alternative agriculture community linked transportation unit price-time priority auctions 3560 may have different prices based



on supply and demand conditions. In some embodiments the market based routing layer **3530** serves as an alternative to time based routing or mileage based routing which are fundamentally different premises. In some embodiments, the overall software system **3505** and associated instructions may ask the user **3515** with visual or audio interface if the would like to monetize their routes upon starting any navigation sequence for transformed agriculture community linked transportation units or securities.

[0570] FIG. 36 illustrates another exemplary network configuration **3600** integrating the disclosed method and system as a game layer on another internal mapping system or traditional third party map system in the setting of a mobile computing device. In some embodiments, the multi layered network node topology of participating, transacting and/or trading transformed agriculture community linked transportation or freight capacity unites or securities for price based navigation configuration **3600** includes the following accounting elements, or a subset or superset thereof:

- [0571] exemplary computing device **3605**;
- [0572] exemplary game overlay user score **3610**;
- [0573] exemplary game overlay user power **3615**;
- [0574] exemplary game overlay SOV (single occupancy vehicle) count **3620**;
- [0575] exemplary game overlay weapon strength **3625**;
- [0576] exemplary game overlay account balance **3630**;
- [0577] exemplary game overlay passenger pick ups **3688**;
- [0578] exemplary game overlay Single Occupancy Vehicle target **3645**;
- [0579] exemplary game overlay Single Occupancy Vehicle weapon **3650**;
- [0580] exemplary game overlay GPS standard map view **3655**;
- [0581] exemplary game overlay augmented or mixed reality view **3660**;
- [0582] exemplary game overlay passenger mode **3687**;
- [0583] exemplary game overlay fire button **3665**;
- [0584] exemplary game overlay multi-purpose direction button **3670**;
- [0585] exemplary game overlay go button **3680**;
- [0586] exemplary game overlay stop button **3675**;
- [0587] exemplary navigation overlay button **3686**;
- [0588] exemplary game overlay button **3689**;
- [0589] exemplary market overlay button **3685**;
- [0590] exemplary market overlay weapon selection button **3683, 3682, 3681, 3694**;

[0591] exemplary market overlay aim finder toggle **3684**.

[0592] In some embodiments, the game overlay **3689** awards score and points for destroying the single occupancy vehicle **3620**, compute and distribute positive or negative agriculture community linked transportation unit game auction strategy points **3610** or power **3615** or rewards **3630** based on any superset combination or subset combination of price **3635**, route mileage **3640**, number of single occupancy vehicles destroyed or passed **3620**, number of passengers **3688**, route time estimates **3640**, agriculture community linked transportation unit route **3640**, agriculture community linked transportation unit specifications **3415**, agriculture community linked transportation unit model type **4000** based on model type and age **4000**, agriculture community linked transportation unit make type **4000**, transportation unit age **4000**, matched transportation unit specification **800** and **620**, matched transportation unit fuel type **4000**, matched agriculture community linked transportation unit

emission specification **4000**, cumulative user agriculture community linked transportation unit specifications **4100**, transportation unit rating **4100**, transportation unit safety **4100**, transportation unit time **4100**, transportation unit delay, transportation unit driver rating **4100**, agriculture community linked transportation unit rider rating **4100**, agriculture community linked transportation unit timeliness relative to contract specification **4100**.

[0593] In some embodiments, the game overlay **3689** may use a plurality of weapon or scoring configurations such as a rifle **3683**, an axe **3681**, a flower gift **3682**, a X logo **3694** to take away points or gain points from other users on the system. In some embodiments the scoring may be independent of other players on the system, but dependent on the users actions in the game overlay **3689**. In some embodiments a selected weapon **3650** may be used to destroy single occupancy vehicles. In some embodiments the user may accelerate with the go button **3680** to avoid an attack or fire. In some embodiments the user may slow down or stop with the stop button **3675** to avoid enemy fire or attack. In some embodiments, the stop button **3675** may interface with an autonomous driving system of a vehicle to pick up passengers along a price based navigation agriculture community linked route to increase the score of the player **3610** and increase the balances **3630** by earning money on the system. In some embodiments user(s) may be identified by the X logo **3694** or by a person logo who is a bidder on the priced based navigation agriculture community linked route **3640** to increase score and balances **3630**. In some embodiments user(s) may scan navigation view **3655** or augmented reality view **3660** to look for single occupancy vehicle targets or X logo(s) **3694** or **3645** for users who are bidding on the price based navigation agriculture community linked route **3640**.

[0594] In some embodiments, the strategy of the priced based navigation game overlay is to pick up as many passengers or bidders as possible along the price based navigation route **3640**, destroy as many single occupancy vehicles along the price based navigation route **3640** and to give flowers **3682** and rewards to transportation unit providers who have more than one person in the vehicle along the price based navigation route **3640**. In some embodiments user(s) may work independently or collectively in tribes to maximize user score in strategy.

[0595] FIG. 37 illustrates another exemplary network configuration **3700** integrating the disclosed method and system as a game layer on another internal mapping navigation system or traditional third party navigation map system in the setting of a mobile computing device. In some embodiments, the multi layered network node topology of participating, transacting and/or trading agriculture community linked transportation or freight capacity for price based navigation agriculture community linked configuration **3700** includes the following accounting elements, or a subset or superset thereof:

- [0596] exemplary computing device **3705**;
- [0597] exemplary game overlay user score **3710**;
- [0598] exemplary game overlay user power **3720**;
- [0599] exemplary game overlay SOV (single occupancy vehicle) count **3730**;
- [0600] exemplary game overlay weapon strength **3715**;
- [0601] exemplary game overlay account balance **3725**;
- [0602] exemplary game overlay passenger pick ups **3788**;
- [0603] exemplary game overlay Single Occupancy Vehicle target **3735**;

- [0604] exemplary game overlay Single Occupancy Vehicle weapon 3771;
- [0605] exemplary game overlay GPS standard map view 3740;
- [0606] exemplary game overlay augmented or mixed reality view 3745;
- [0607] exemplary game overlay passenger mode 3790;
- [0608] exemplary game overlay fire button 3750;
- [0609] exemplary game overlay multi-purpose direction button 3755;
- [0610] exemplary game overlay go button 3767;
- [0611] exemplary game overlay stop button 3760;
- [0612] exemplary navigation overlay button 3765;
- [0613] exemplary game overlay button 3792;
- [0614] exemplary market overlay button 3768;
- [0615] exemplary market overlay weapon selection button 3775, 3770, 3769, 3796;
- [0616] exemplary market overlay aim finder toggle 3780.
- [0617] In some embodiments, the game overlay view 3768 of the price based navigation system 3705 may alert the user to a single occupancy vehicle 3735 which would then be a target for the user to use a weapon 3771, 3775, 3769 to destroy the single occupancy vehicle to increase user score 3710. In some embodiments, the user may identify a vehicle as having more than one passenger in the vehicle and therefore award or gift flowers 3770 to the vehicle or agriculture community linked transportation user in the price based navigation agriculture community linked game strategy. In some embodiments, the user may use a weapon 3771 against a single occupancy vehicle 3735 at which point the vehicle would explode and the passenger would be left without a vehicle in the augmented reality view 3745 or GPS view 3740. In some embodiments, the user may award flowers 3770 to a vehicle with more than one passenger to increase their score 3710 and the score of the user that has more than one passenger in their vehicle.
- [0618] FIG. 38 illustrates another exemplary network configuration 3800 integrating the disclosed method and system as a game layer on another internal mapping navigation system or traditional third party navigation map system in the setting of a mobile computing device. In some embodiments, the multi layered network node topology of participating, transacting and/or trading agriculture community linked transportation or freight capacity for price based navigation configuration 3800 includes the following accounting elements, or a subset or superset thereof:
- [0619] exemplary computing device 3805;
- [0620] exemplary game overlay user score 3810;
- [0621] exemplary game overlay user power 3815;
- [0622] exemplary game overlay SOV (single occupancy vehicle) count 3820;
- [0623] exemplary game overlay weapon strength 3825;
- [0624] exemplary game overlay account balance 3830;
- [0625] exemplary game overlay passenger pick ups 3888;
- [0626] exemplary game overlay flower gift 3896;
- [0627] exemplary game overlay GPS standard map view 3845;
- [0628] exemplary game overlay augmented or mixed reality view 3840;
- [0629] exemplary game overlay passenger mode 3885;
- [0630] exemplary game overlay fire button 3850;
- [0631] exemplary game overlay multi-purpose direction button 3855;
- [0632] exemplary game overlay go button 3865;
- [0633] exemplary game overlay stop button 3860;
- [0634] exemplary navigation overlay button 3866;
- [0635] exemplary game overlay button 3897;
- [0636] exemplary market overlay button 3868;
- [0637] exemplary market overlay weapon selection button 3869, 3870, 3875, 3898;
- [0638] exemplary market overlay aim finder toggle 3880.
- [0639] In some embodiments, the game overlay view 3897 of the price based navigation agriculture community linked system 3805 may alert the user to a vehicle with more than one passenger 3899 which would then be a way for the user to gift a flower to the other user 3899.
- [0640] FIG. 39 illustrates another exemplary network configuration 3900 integrating the disclosed method and system as a game layer on another internal mapping navigation system or traditional third party navigation map system in the setting of a mobile computing device. In some embodiments, the multi layered network node topology of participating, transacting and/or trading agriculture community linked transportation or freight capacity for price based navigation configuration 3900 includes the following accounting elements, or a subset or superset thereof:
- [0641] exemplary computing device 3905;
- [0642] exemplary game overlay user score 3910;
- [0643] exemplary game overlay user power 3915;
- [0644] exemplary game overlay SOV (single occupancy vehicle) count 3920;
- [0645] exemplary game overlay weapon strength 3925;
- [0646] exemplary game overlay account balance 3930;
- [0647] exemplary game overlay passenger pick ups 3988;
- [0648] exemplary game overlay weapon 3968;
- [0649] exemplary game overlay GPS standard map view 3940;
- [0650] exemplary game overlay augmented or mixed reality view 3967;
- [0651] exemplary game overlay passenger mode 3985;
- [0652] exemplary game overlay fire button 3945;
- [0653] exemplary game overlay multi-purpose direction button 3950;
- [0654] exemplary game overlay go button 3961;
- [0655] exemplary game overlay stop button 3960;
- [0656] exemplary navigation overlay button 3955;
- [0657] exemplary market overlay button 3962;
- [0658] exemplary market overlay weapon selection button 3963, 3966, 3965, 3979;
- [0659] exemplary market overlay aim finder toggle 3964;
- [0660] exemplary user in augmented reality view who has had their single occupancy vehicle destroyed 3935.
- [0661] In some embodiments, the game overlay view 3905 of the price based navigation agriculture community linked system 3905 may show a user who has had their single occupancy vehicle destroyed 3935 which increases the score of the user 3910. In some embodiments, the user may target additional single occupancy vehicles 3969 to destroy along the priced based navigation route.
- [0662] FIG. 40 illustrates another exemplary network configuration 4000 module of the disclosed method and system which records the vehicle specifications for a given user on the system 4010 in the setting of a mobile computing device. In some embodiments, the multi layered network node topology of participating, transacting and/or trading transformed agriculture community linked transportation or

freight capacity units or securities for price based navigation configuration **4000** includes the following elements, or a subset or superset thereof:

- [0663] exemplary computing device **4010**;
- [0664] exemplary transportation unit model make **4015**;
- [0665] exemplary transportation unit model type **4025**;
- [0666] exemplary transportation unit model year **4035**;
- [0667] exemplary system menu toggle box **4051**;
- [0668] exemplary agriculture community linked transportation unit model fuel type **4045**;
- [0669] exemplary agriculture community linked transportation unit model make selection box toggle **4020**;
- [0670] exemplary agriculture community linked transportation unit model type selection box toggle **4030**;
- [0671] exemplary agriculture community linked transportation unit model year selection box toggle **4040**;
- [0672] exemplary agriculture community linked transportation unit model fuel type selection box toggle **4050**;

[0673] In some embodiments, the disclosed method and system may allow the user to select the model make such as by example an Acura **4020** as a model make **4015**. In some embodiments the user may select an unlimited variety of vehicle types in the method and system not limiting the system to those vehicle make **4015** or model **4025** types in FIG. **40**. In some embodiments, the user may configure the system for the agriculture community linked transportation unit specification model year **4035** or the model fuel type **4045** or a plurality of other vehicle specifications for the purpose of recording specification for the priced based navigation agriculture community linked system **4010**. In some embodiments, the data transformation of the transformed agriculture community linked transportation unit or security links the attributes or supersets or subsets of the model make **4015**, model type **4025**, model year **4035**, model fuel type **4045**, or a plurality of other vehicle features to create specification pools as a feature in the data transformations for the transformed transportation units or securities. In some embodiments, the combinations of similar vehicle model make **4015**, model type **4025**, model year **4035**, model fuel type **4045** and plurality of other vehicle attributes are fungible or substitutable in the method of the transformed agriculture community linked transportation unit or security. To avoid confusion, and to provide further example, but not limit by example, bus or subway or train or air or private automobile or other transformed agriculture community linked transportation units or securities may be substitutable under broad specifications of the transformed transportation or security pool provided that the broad transformed specifications are met for delivery within the transformed agriculture community linked transportation unit or security pool.

[0674] FIG. **41** illustrates another exemplary network configuration **4100** module of the disclosed method and system which records the rider or driver agriculture community linked transportation unit specification ratings for a given user on the system **4110** in the setting of a mobile computing device. In some embodiments, the multi layered network node topology of participating, transacting and/or trading agriculture community linked transportation or freight capacity for price based navigation configuration **4100** includes the following elements, or a subset or superset thereof:

- [0675] exemplary menu toggle box **4115**;
- [0676] exemplary rider agriculture community linked transportation unit rating category summary **4120**;
- [0677] exemplary rider agriculture community linked transportation unit rating summary **4125**;
- [0678] exemplary rider agriculture community linked transportation unit rating X logo amount **4126**;
- [0679] exemplary rider agriculture community linked transportation unit rating score for navigation route **4130**;
- [0680] exemplary rider agriculture community linked transportation unit rating lifetime score **4135**;
- [0681] exemplary rider agriculture community linked transportation unit SOV kills **4140**;
- [0682] exemplary rider agriculture community linked transportation unit ride count **4145**;
- [0683] exemplary rider agriculture community linked transportation unit ride safety score **4146**;
- [0684] exemplary driver agriculture community linked transportation unit rating category summary **4150**;
- [0685] exemplary driver agriculture community linked transportation unit rating summary **4155**;
- [0686] exemplary driver agriculture community linked transportation unit rating X logo amount **4180**;
- [0687] exemplary driver agriculture community linked transportation unit rating score for navigation route **4160**;
- [0688] exemplary driver agriculture community linked transportation unit rating lifetime score **4165**;
- [0689] exemplary driver agriculture community linked transportation unit SOV kills **5,371**;
- [0690] exemplary driver agriculture community linked transportation unit ride count **4175**;
- [0691] exemplary driver agriculture community linked transportation unit ride safety score **4185**;
- [0692] In some embodiments the price based navigation agriculture community linked system game overlay layer uses a plurality of the aforementioned combinations to account for user actions in the game overlay of the disclosed method and system.
- [0693] FIG. **42** illustrates another exemplary network configuration **4200** module of the disclosed method and system which records the rider or driver transformed agriculture community linked transportation unit or security specification and market framework for the transformation for a specified plurality of routes. In some embodiments, the multi layered network node topology of participating, transacting and/or trading transformed agriculture community linked transportation or freight capacity units or securities for price based navigation configuration **4200** includes the following elements, or a subset or superset thereof:
- [0694] exemplary computing device to display the method or system **4205**;
- [0695] exemplary estimated time of a primary indexed price based navigation route of a transformed agriculture community linked transportation unit or security **4120**;
- [0696] exemplary market price of a buyer and seller of primary price based navigation route of a transformed agriculture community linked transportation unit or security **4233**;
- [0697] exemplary price based navigation route of a primary transformed agriculture community linked transportation unit or security **4211**;
- [0698] exemplary estimated time of a secondary indexed price based navigation agriculture community linked route of a transformed agriculture community linked transportation unit or security **4231**;

[0699] exemplary estimated time of a secondary indexed price based navigation agriculture community linked route of a transformed agriculture community linked transportation unit or security **4212**;

[0700] exemplary market price of a buyer and seller of secondary price based navigation route of a transformed transportation unit or security **4230**;

[0701] exemplary starting point virtual hub of an indexed price based navigation agriculture community linked route of a transformed agriculture community linked transportation unit or security **4206**;

[0702] exemplary ending point virtual hub of an indexed price based navigation agriculture community linked route of a transformed agriculture community linked transportation unit or security **4232**;

[0703] exemplary ending point and starting point address of virtual hub(s) of an indexed price based navigation agriculture community linked route of a transformed agriculture community linked transportation unit or security **4213**;

[0704] exemplary date and time specification of an indexed price based navigation agriculture community linked route of a transformed agriculture community linked transportation unit or security **4213**;

[0705] exemplary number or quantity of transformed agriculture community linked transportation units or securities that are bidding or buying for purchase by riders of a secondary indexed price based navigation route of a transformed agriculture community linked transportation unit or security which is first in the rider queue indexed by highest price **4215**;

[0706] exemplary price of transformed agriculture community linked transportation units or securities that are bidding or buying for purchase by riders of a secondary indexed price based navigation route of a transformed agriculture community linked transportation unit or security which is first in the rider queue indexed by highest price **4214**;

[0707] exemplary price of transformed agriculture community linked transportation units or securities that are bidding or buying for purchase by riders of a secondary indexed price based navigation route of a transformed agriculture community linked transportation unit or security which is second in the rider queue indexed by second highest price **4216**;

[0708] exemplary number or quantity of transformed agriculture community linked transportation units or securities that are bidding or buying for purchase by riders of a secondary indexed price based navigation route of a transformed agriculture community linked transportation unit or security which is second in the rider queue indexed by second highest price **4217**;

[0709] exemplary number or quantity of transformed agriculture community linked transportation units or securities that are offering or selling by drivers of a secondary indexed price based navigation route of a transformed agriculture community linked transportation unit or security which is first in the driver queue indexed by lowest price **4226**;

[0710] exemplary price of transformed agriculture community linked transportation units or securities that are offering or selling by drivers of a secondary indexed price based navigation route of a transformed agriculture community linked transportation unit or security which is first in the driver queue indexed by lowest price **4228**;

[0711] exemplary number or quantity of transformed agriculture community linked transportation units or securities that are offering or selling by drivers of a secondary indexed price based navigation route of a transformed agriculture community linked transportation unit or security which is second in the driver queue indexed by second lowest price **4224**;

[0712] exemplary price of transformed agriculture community linked transportation units or securities that are offering or selling by drivers of a secondary indexed price based navigation route of a transformed agriculture community linked transportation unit or security which is second in the driver queue indexed by second lowest price **4225**;

[0713] exemplary order entry submit button to the method and system for a user order **4218**;

[0714] exemplary order on the method and system by a driver to sell a specified quantity of transformed agriculture community linked transportation units or securities **4223**;

[0715] exemplary order confirmation on the method and system by a driver sold two units of transformed agriculture community linked transportation units or securities **4222**;

[0716] exemplary market view of priced based navigation layer to display indexed prices of a plurality routes which may be one, two, three, or an infinite number of routes between two virtual hubs **4222**;

[0717] exemplary game view layer of a transformed agriculture community linked transportation unit or security **4220**;

[0718] exemplary navigation view layer of a transformed agriculture community linked transportation unit or security **4219**;

[0719] In some embodiments, the disclosed method and system may allow the user to select the model make such as by example an Acura **4020** as a model make **4015** which is placed in a certain transformed agriculture community linked transportation specification pool that may be aggregated with similar transformed transportation unit specification participants or units that then display a user **110** selected navigation route **4211** or plurality of routes **4231** and **4211** or an infinite number of routes between the agriculture community linked virtual hub start point **4206** and agriculture community linked virtual hub endpoint **4232**. In some embodiments the prices **4230** on a route **4231** may display the buy price of the highest bidder or rider on a given route **4231** which is listed in more detail in the rider queue display for highest indexed price bid **4214** for a route **4231**. In some embodiments, the highest bid price **4214** for a rider on a given route **4231** has an associated quantity **4215** of transformed agriculture community linked transportation units or securities. Similarly in some embodiments, the lowest offer or sale price **4228** for a driver on a given route **4231** has an associated quantity **4226** of transformed agriculture community linked transportation units or securities. In some embodiments, the rider quantity **4215** listed as three units, may be one rider, two riders, or three riders who desire to purchase a given transformed agriculture community linked transportation unit(s) or securities so long as the indexed price is queued to the top based on a highest price index and time stamp for a given specification of a transformed agriculture community linked transportation unit or security. In some embodiments, transformed agriculture community linked transportation units or securities may represent a similar pool of transformed agriculture community linked transportation units or securities based on a

superset or subset or the plurality of attributes such as vehicle mode make **4015**, vehicle mode model type **4025**, vehicle model year **4035**, cheapest route **1011**, single mode **1012**, multi modal **1013**, fastest route **1014**, most scenic **1015**, highest rating **1016**, most available **1017**, highest volume **1018**, most frequent **1019**, service level **1020**, security and safety **1021**, group restricted **1022**, modes **810**, automobile **811**, air **812**, autonomous vehicle **813**, bike **814**, boat **815**, bus **816**, drone **817**, limo **818**, motorcycle **819**, moped **820**, shuttle **821**, spaceship **822**, subway **823**, taxi **824**, train **825**, fastest optimized **826**, cheapest route **827**, packages **828**, cardo **829**, virtual **830**, order types **710**, **720**, term specification **600**, timing specification **500**, virtual hub end point **230** and start point **220**, or a plurality of other specifications. In some embodiments, the match of rider price **4214** and driver price **4228** for a transformed agriculture community linked transportation unit(s) or securities occurs the lowest price in the driver queue **4228** equals the highest price in the rider queue **4214**. In some embodiments, if no such match of prices occur between driver and rider queues for a given specification of a transformed agriculture community linked transportation unit or security, then prices remain in the queue until a match or a new order entry re-indexes the order of all the deals because the price is higher than the current highest bid in the rider queue **4214** or the queue entries for the transformed agriculture community linked transportation unit or security may become re-indexed to place an order with the appropriate price index ranking in a queue that places the highest rider price **4214** in the top and descends by price **4216**, then time of order entry all other things equal. In some embodiments, the driver price queue **4228**, **4225** similarly ranks from lowest driver price **4228** at the top of the queue to highest driver price **4228** at the bottom on the queue, then indexing by time subordinate to price for a given pool specification of transformed agriculture community linked transportation units or securities. In some embodiments, a plurality of routes **4231** and **4211** may be displayed as price based agriculture community linked navigation options indexed by market pricing. In some embodiments, the user may select one, two or many, many more routes as to how many they desire to be displayed as options between their virtual hubs to perform calculations that may maximize the number of agriculture community linked transportation units or securities they sell on a given route specification or the prices which they obtain or any combination of specifications or objectives the user may have in the price based navigation method and display of transformed agriculture community linked transportation unit or security.

**[0720]** FIG. 43 illustrates an exemplary flow chart **4300** of user **110** experience during a transformed transportation unit or security life cycle. In some embodiments the user **110** may login **4301** to the system which requires the user to go to a plurality of menu options **4302** or user input for origin and destination of agriculture community linked virtual hubs **4311** alongside user inputs of time and date **4312** for a given specification that may contain a subset or superset of attributes such as vehicle mode make **4015**, vehicle mode model type **4025**, vehicle model year **4035**, cheapest route **1011**, single mode **1012**, multi modal **1013**, fastest route **1014**, most scenic **1015**, highest rating **1016**, most available **1017**, highest volume **1018**, most frequent **1019**, service level **1020**, security and safety **1021**, group restricted **1022**, modes **810**, automobile **811**, air **812**, autonomous vehicle

**813**, bike **814**, boat **815**, bus **816**, drone **817**, limo **818**, motorcycle **819**, moped **820**, shuttle **821**, spaceship **822**, subway **823**, taxi **824**, train **825**, fastest optimized **826**, cheapest route **827**, packages **828**, cardo **829**, virtual **830**, order types **710**, **720**, term specification **600**, timing specification **500**, agriculture community linked virtual hub end point **230** and start point **220**, or a plurality of other specifications. In some embodiments, the user may save a route to the “My Routes” **4313** in “Add My Routes” **4314** whereby the user route is saved in the system for one touch retrieval in the future. In some embodiments, the user may enter a price or quantity to buy or sell a transformed agriculture community linked transportation unit or security of a given specification or specification combination **4303** which has many steps involved with the transformation of the agriculture community linked transportation unit or security. In some embodiments, additional data transformations occur to process **4305**, market navigation route options and indexing **4305**, virtual hub or virtual hub combination data transformations **4305**, agriculture community linked transportation unit transformations **4305** and many other subsets or supersets of transformed transportation unit combinations and combination specifications **4305**. In some embodiments, if a transformed agriculture community linked transportation unit or security matches **4306** in price and specification, then the transformed agriculture community linked transportation unit or security moves into delivery **4308** and the deliver process has many steps of electric signal handoff **4308**, **4309** and security checks **4308**, **4309**, **911** system checks **4308**, **4309**, GPS server and user **110** position checks **4308**, **4309** as well as transportation unit rating checks **4308**, **4309** and many other possible checks for all the data elements of the transformed agriculture community linked transportation unit or security for verification of delivery **4308**, **4309**. In some embodiments, if prices of the buyer and seller queue do not match **4307**, then the steps of processing **4304**, **4305**, **4306** repeat until a match is made **4306** to **4308** or an order is cancelled before it expires for the transformed agriculture community linked transportation unit or security.

**[0721]** FIG. 44 illustrates an exemplary user interface **4410** for the My Routes Communities functions **4411**. In some embodiments, the user interface **4410** may have a menu option **4451** to move to other areas of the method and system. In some embodiments, the virtual agriculture community linked transportation hub sequence as an object may be meta data tag #PaloSF **4412** to represent Palo Alto, Calif. to San Francisco, Calif. In some embodiments, #PaloSF **4412** may have an option for the user **110** to Follow or Join or subscribe, or add **4426** the agriculture community linked virtual transportation hub sequence #PaloSF **4412**. In some embodiments, the number of followers or network members who are joined to that community object transformed data structure **4412** are 502k **4426**. In some embodiments, the virtual transportation hub sequence as an object may be meta data tag #MenloSF **4413** to represent Menlo Park, Calif. to San Francisco, Calif. In some embodiments, #MenloSF **4413** may have an option for the user **110** to Follow or Join or subscribe, or add **4427** the virtual agriculture community linked transportation hub sequence #MenloSF **4413**. In some embodiments, the number of followers or network members who are joined to that community object transformed data structure **4413** are 100k **4427**. In some embodiments, the virtual agriculture community linked transporta-

tion hub sequence as an object may be meta data tag #SFSantaCruz **4414** to represent San Francisco, Calif. to Santa Cruz, Calif. In some embodiments, #SFSantaCruz **4414** may have an option for the user **110** to Follow or Join or subscribe, or add **4428** the virtual agriculture community linked transportation hub sequence #SFSantaCruz **4414**. In some embodiments, the number of followers or network members who are joined to that community object transformed data structure **4414** are 42k **4428**. In some embodiments, the virtual agriculture community linked transportation hub sequence as an object may be meta data tag #NobHillWharf **4415** to represent Nob Hill San Francisco, Calif. to Fishermans Wharf, San Francisco, Calif. In some embodiments, #NobHillWharf **4415** may have an option for the user **110** to Follow or Join or subscribe, or add **4429** the virtual agriculture community linked transportation hub sequence #NobHillWharf **4415**. In some embodiments, the number of followers or network members who are joined to that community object transformed data structure **4415** are 15k **4429**. In some embodiments, the virtual agriculture community linked transportation hub sequence as an object may be meta data tag #CornellWegmans **4416** to represent Cornell University, Ithaca, N.Y. to Wegmans, Ithaca, N.Y. In some embodiments, #CornellWegmans **4416** may have an option for the user **110** to Follow or Join or subscribe, or add **4430** the virtual agriculture community linked transportation hub sequence #CornellWegmans **4416**. In some embodiments, the number of followers or network members who are joined to that community object transformed data structure **4416** are 3k **4430**. In some embodiments, the virtual agriculture community linked transportation hub sequence as an object may be meta data tag #ICWegmans **4417** to represent Ithaca College, Ithaca, N.Y. to Wegmans, Ithaca, N.Y. In some embodiments, #ICWegmans **4417** may have an option for the user **110** to Follow or Join or subscribe, or add **4431** the virtual agriculture community linked transportation hub sequence #ICWegmans **4417**. In some embodiments, the number of followers or network members who are joined to that community object transformed data structure **4417** are 1k **4431**. In some embodiments, the virtual agriculture community linked transportation hub sequence as an object may be meta data tag #KatyDtownHouston **4418** to represent Katy, Tex. to Houston, Tex. In some embodiments, #KatyDtownHouston **4418** may have an option for the user **110** to Follow or Join or subscribe, or add **4432** the virtual agriculture community linked transportation hub sequence #KatyDtownHouston **4418**. In some embodiments, the number of followers or network members who are joined to that community object transformed data structure **4418** are 380k **4432**. In some embodiments, the virtual agriculture community linked transportation hub sequence as an object may be meta data tag #UEastGrandCent **4419** to represent Upper East Side, NYC to Grand Central Station, NYC. In some embodiments, #UEastGrandCent **4419** may have an option for the user **110** to Follow or Join or subscribe, or add **4433** the virtual agriculture community linked transportation hub sequence #UEastGrandCent **4419**. In some embodiments, the number of followers or network members who are joined to that community object transformed data structure **4419** are 400k **4433**. In some embodiments, the virtual transportation hub sequence as an object may be meta data tag #PennStatGrandCent **4420** to represent Penn Station, NYC to Grand Central Station, NYC. In some embodiments, #PennStatGrandCent **4420** may have an option for the user

**110** to Follow or Join or subscribe, or add **4434** the virtual agriculture community linked transportation hub sequence #PennStatGrandCent **4420**. In some embodiments, the number of followers or network members who are joined to that community object transformed data structure **4420** are 280k **4434**. In some embodiments, the virtual transportation hub sequence as an object may be meta data tag #IthacaNYC **4421** to represent Ithaca, N.Y. to Grand Central Station, NYC. In some embodiments, #IthacaNYC **4421** may have an option for the user **110** to Follow or Join or subscribe, or add **4435** the virtual agriculture community linked transportation hub sequence #IthacaNYC **4421**. In some embodiments, the number of followers or network members who are joined to that community object transformed data structure **4421** are 19k **4435**. In some embodiments, the virtual agriculture community linked transportation hub sequence as an object may be meta data tag #AustinHou **4422** to represent Austin, Tex. to Houston, Tex. In some embodiments, #AustinHou **4422** may have an option for the user **110** to Follow or Join or subscribe, or add **4436** the virtual agriculture community linked transportation hub sequence #AustinHou **4422**. In some embodiments, the number of followers or network members who are joined to that agriculture community linked community object transformed data structure **4422** are 100k **4436**. In some embodiments, the virtual agriculture community linked transportation hub sequences may be recommended **4423** to follow as an object may be meta data tag #HarvardBCCommons **4424** to represent Harvard, Cambridge, Mass. to Boston Commons. In some embodiments, #HarvardBCCommons **4424** may have an option for the user **110** to Follow or Join or subscribe, or add **4437** the virtual agriculture community linked transportation hub sequence #HarvardBCCommons **4424**. In some embodiments, the number of followers or network members who are joined to that community object transformed data structure **4424** are 89k **4437**. In some embodiments, the virtual agriculture community linked transportation hub sequences may be recommended **4423** to follow as an object may be meta data tag #NapervilleChiMkt **4425** to represent Naperville, Chicago to Marketplace, Chicago, Ill. In some embodiments, #NapervilleChiMkt **4425** may have an option for the user **110** to Follow or Join or subscribe, or add **4438** the virtual agriculture community linked transportation hub sequence #NapervilleChiMkt **4425**. In some embodiments, the number of followers or network members who are joined to that agriculture community linked community object transformed data structure **4425** are 39k **4438**.

[0722] FIG. 45 illustrates an exemplary user interface **4500** for the My Routes Communities Group **4515** for a specific transformed data structure of a transformed agriculture community linked community virtual hub sequence **4520**. In some embodiments, the meta data virtual hub sequence #PaloSF **4520** may list the long form route details in the about the agriculture community linked route section **4522**. In some embodiments, the specific hub sequence #PaloSF **4520** may list the amount of followers and an option to follow **4560**. In some embodiments, the specific hub sequence #PaloSF **4520** may list the ability to share the agriculture community linked community group with another social network or text or email or other network protocol. In some embodiments, the specific hub sequence #PaloSF **4520** may list group as public **4550** or private **4545**. In some embodiments, the specific hub sequence #PaloSF

**4520** may list gateway to buy or sell **4540** transformed transportation units using the LOB **300** for a commute community **241**. In some embodiments, the specific hub sequence #PaloSF **4520** may list specific pick up hub address location **4535** or drop off point address **4530**. In some embodiments, the specific hub sequence #PaloSF **4520** may list the activity statistics and data with respect to the number of riders **4525**, number of drivers **4525**, number of seats **4525**, number of trades **4525**, frequency of agriculture community linked transportation units **4525**, volume of agriculture community linked transportation units **4525**, daily high price for transportation units **4525**, daily low price for agriculture community linked transportation units on the community object of #PaloSF **4520**, yearly high price **4525**, yearly low price **4525**, news, research, trending, feeds for the #PaloSF **4520** virtual hub sequence.

[0723] FIG. 46 illustrates an exemplary user interface **4600** with respect to My Route Sequences **4615** which may transform sequences with more than two virtual hubs into sequences as two or three or more series of route sequences **4620**. In some embodiments, #PaloSF #SFSaus **4620** may represent an origin virtual hub sequence of Palo Alto, Calif. to San Francisco, Calif. followed by a secondary sequence of San Francisco, Calif. to Sausalito, Calif. **4620**. Multi leg virtual hub sequences allow for the power of the data transformation to link the villages, cities or states from a network agriculture community linked transportation topology structure from multiple providers of agriculture community linked transportation units to provide higher levels of frequency and market opportunity to link public and private systems among many other benefits. In some embodiments, #PaloSF #SFSaus **4620** may allow input from users to join, follow, subscribe or become a member of multi leg sequences which help solve potential last mile issues within agriculture community linked transportation systems **4680**. In some embodiments, #IthacaNYC #NYCMid **4625**, may allow for a agriculture community linked transportation unit seller or buyer to connect two disparate agriculture community linked transportation networks to provide last mile agriculture community linked transportation to a destination at the lowest market cost because each leg or series of agriculture community linked virtual hub sequences has an independent market associated with the leg or agriculture community linked virtual hub sequence #IthacaNYC #NYCMid **4625**. In some embodiments, #IthacaNYC #NYCMid **4625** may allow input from users to join, follow, subscribe or become a member of multi leg sequences which help solve potential last mile issues within agriculture community linked transportation systems **4675**. In some embodiments, three two leg sequences may be attached through data transformations such that #AustinHou then takes a transportation unit to #HouMem which then takes a transportation unit to #MemVoss. The #AustinHou #HouMem #MemVoss **4635** three leg virtual hub sequence combination may further solve last mile issues for travelers where public transport may be an issue **4665** or private rides simply are going a different direction, but the sequence agriculture community linked community object transformation helps travelers understand options and piece multiple agriculture community linked transportation systems onto a single community based object to aggregate communication and transaction benefits of the system. In some embodiments, prior history navigation searches and locations may be used to build recommended additional sequences **4640** which may be

recommended for users to subscribe, join, follow or become a member. In some embodiments, the virtual hub route sequence may link 4 or more virtual hub sequence pairs or even combinations of already linked community object pairs **4645**. In some embodiments, #AustinHou #HouMem #MemVoss #VossBein **4645** may be linked to provide a last mile sequence to a traveler or driver from Austin to the Memorial Area of Houston in a specific address. Traversing a series of linked trips may allow for the cost of non-linked trips to be dramatically lower due to using a series of connected local seats rather than a private for hire vehicle which may be 10 times the cost and add a reverse dead head trip that further pollutes the environment and leaves the driver without additional income on the dead head return leg. The transformed virtual hub sequence methodology allows for agriculture community linked transportation systems to be integrated in ways that were not formerly possible because the systems were disparate or simply did not allow for linked trips or linked community objects that could optimize topological network structures over existing inefficient structures. In some embodiments, virtual hub sequences which have been linked **4645** may also allow users to subscribe **4660**. In some embodiments, #PaloSF #SFSaus #SausMarinTerm **4650** may be linked to provide a last mile sequence to a traveler or driver from Palo Alto, Calif. to Marin Terminal in Sausalito, Calif. in a specific address. In some embodiments, virtual hub sequences which have been linked **4650** may also allow users to subscribe **4655**.

[0724] FIG. 47 illustrates an exemplary user menu interface **4700**. In some embodiments, menu options may list as buy/sell/trade **4716** to go to the agriculture community linked transportation unit gateway trading platform for virtual hub combinations and virtual hub sequences. In some embodiments, the user interface may allow a user to go to the navigation **4717** module for price based navigation or route selection based on cost or earnings from a route as described in U.S. patent application Ser. No. 16/242,967, "Price Based Navigation," filed Jan. 8, 2019; the entirety of which is incorporated by reference herein. Furthermore, as described in U.S. patent application Ser. No. 15/877,393, "Electronic Forward market exchange for transportation seats and capacity in transportation spaces and vehicles," filed Jan. 23, 2018, the entirety of which is incorporated by reference herein. In some embodiments, a user **110** may select my routes **4718** to toggle to routes that are important to their user profile or needs in the network member database **222**. In some embodiments, trips **4719** may be selected to toggle to the trip delivery view. In some embodiments, orders **4720** may be selected to toggle to cancel or adjust orders in the system that are unfilled. In some embodiments, users may toggle to the account **4721** page or agriculture community linked communities object page **4400** or the route sequences page **4723**. In some embodiments, users **110** may add additional hubs **4724** or may toggle to the gaming interface **3700**. In some embodiments, agriculture community linked freight transportation units may need to be scanned on the freight scanning module **4726**. In some embodiments, users may select the reward program module **4727** or the dashboard module **4728**. In some embodiments, the user may select the music **4729** or shopping module **4730**. In some embodiments, the user may select help **4731** or settings **4732** to update account information or privacy settings. In some embodiments, users **110** may invite friends

**4733** for rewards or bonuses or cash or credits **4733**. In some embodiments, users may also logout **4734**.

**[0725]** FIG. **48** illustrates another exemplary network configuration **4800** module of the disclosed method and system which records the network architecture of a typical agriculture community linked object with a price-time priority queue and resulting delivery sequence and integration with the agriculture linked virtual community object. In some embodiments, the multi layered network node topology of participating, transacting and/or trading transformed agriculture community linked transportation or freight capacity units or securities for agriculture community linked objects **4800** includes the following elements, or a subset or superset thereof:

**[0726]** exemplary agricultural community object waypoint origin **4801**;

**[0727]** exemplary agricultural community object waypoint destination **4802**;

**[0728]** exemplary agricultural community object during transit **4803**;

**[0729]** exemplary agricultural community object **4804** to which a user may subscribe, join, friend, follow, etc. . . . ;

**[0730]** exemplary barn or agriculture community unit storage unit at an agriculture community waypoint origin **4804**;

**[0731]** exemplary storage security device which electronically locks or unlocks the agriculture community object for transport **4805** at waypoint origin;

**[0732]** exemplary agricultural community object user at waypoint origin **4806**;

**[0733]** exemplary agricultural community object unit in the form of an exemplary chicken at the agriculture community waypoint origin **4807**;

**[0734]** exemplary agricultural community object unit in the form of an exemplary apple at the agriculture community waypoint origin **4808**;

**[0735]** exemplary storage security device which electronically locks or unlocks the agriculture community object for transport **4809** at destination waypoint;

**[0736]** exemplary agricultural community object user at waypoint destination **4810**;

**[0737]** exemplary agricultural community delivery lock box at waypoint destination **4811** for agricultural community unit;

**[0738]** exemplary agricultural community unit transport vehicle in transit between origin and destination waypoint **4816**;

**[0739]** exemplary agricultural community unit in transit between origin and destination waypoint **4815**;

**[0740]** exemplary agricultural community unit transport driver in transit between origin and destination waypoint **4814**;

**[0741]** exemplary agricultural community unit transport mobile computer device method and system interface in transit between origin and destination waypoint **4813**;

**[0742]** exemplary agricultural community unit transport mobile computer device method and system security interface in transit between origin and destination waypoint **4812**;

**[0743]** exemplary agricultural community object tag between origin and destination waypoint(s) for a specified agriculture community object such as beef **4817**;

**[0744]** exemplary agricultural community linked transport unit user at origin waypoint **4818**;

**[0745]** exemplary agricultural community linked virtual transport route object **4828**;

**[0746]** exemplary agricultural community linked transport user **4830**;

**[0747]** exemplary agricultural community linked object origin waypoint **4819** with users and agriculture units;

**[0748]** exemplary agricultural community linked object destination waypoint **4826** with users and agriculture units;

**[0749]** exemplary agriculture community virtual route user **4830**;

**[0750]** exemplary agricultural community linked object unit transport vehicles on an exemplary waypoint combination **4833, 4832, 4831, 4829, 4820, 4821, 4822, 4823, 4824, 4825**.

**[0751]** In some embodiments, users **4806, 4810, 4814, 4818, 4830, 4819, 4826** may follow or subscribe or friend an agriculture community linked virtual route **4828** for a particular agricultural unit **4817** such as beef by example, but not limited by example. In some embodiments, the agriculture community linked transport unit **4817** may be comprised of livestock such as chicken, beef, lamb, goat, fish, horse, pork, or other agriculture livestock varieties. In some embodiments, the agriculture community linked transport unit **4817** may be comprised of apples **4808**, oranges, lettuce, spinach, grapes, potatoes, corn, wheat, vegetables, fruit or other agricultural produce. In some embodiments, the agriculture community linked transport unit user may be a farmer **4806** who produces agricultural livestock **4807** or produce **4808** at a waypoint origin **4819** and desires to participate or transact in the price-time priority queue **300** for a certain agricultural unit **4807** on a waypoint sequence **4819, 4826** or **4801, 4802**. In some embodiments, the agriculture community linked transport unit user may be an end consumer, restaurant, hotel, processor or other end user **4810** who desires to participate in the price-time priority queue **300** for certain agricultural units **4807, 4808**. In some embodiments, the end user **4810** or origin producer **4806** of the agricultural community linked object with waypoints **4804** may use a mobile or fixed or visual or audio interface computer unit **4813** to enter price-time priority queue **300** based transactions for agriculture units **4807, 4808, 4819, 4826, 4815** along an agriculture community linked waypoint combination path **4827**. In some embodiments, agriculture virtual route communities may serve as virtual farmers markets **4804** with associated price time priority queues **300** and GPS tracking of the agricultural units **4807, 4808, 4819, 4826, 4815** through the scanning of agriculture units **2600** at agriculture unit waypoint origin **4801**, waypoint destination **4802**, or along the waypoint sequence path **4803**. In some embodiments, the user **4806** may transfer agriculture units **4807, 4808** by using the scan feature **2600** of the mobile or fixed or visual or audio interface computer unit **4813** to a agriculture community linked transport user **4814** in the agriculture community linked vehicle **4816** as a security authorized transaction participant **4812** of the price-time priority queue **300** of the agriculture community linked transport unit **4815**. In some embodiments, the agriculture community linked transport unit **4815** may be delivered to an end user **4810** at an end user destination waypoint **4834** by using the mobile or fixed or visual or audio interface computer unit **4813** unlock sequence **4809** interface to deliver the agriculture community linked transport unit **4815** to a secure **4809** delivery storage unit **4811**. In some embodiments, scanning procedures **2600** of the mobile or



fixed or visual or audio interface computer unit **4813** may comprise secure transfer and records or the agricultural community linked transport unit **4815** for both pickup transfer at the agriculture community unit object origin **4801**, waypoint combination transfer transport **4803** and waypoint destination delivery **4802**.

[0752] FIG. 49 illustrates an exemplary agriculture community inventory uplink interface **4900** of the disclosed method and system which may be user to upload agriculture community linked transport unit inventory to the agriculture linked virtual community object. In some embodiments, the uplink element of the multi layered network node topology of participating, transacting and/or trading transformed agriculture community linked transportation or freight capacity units or securities for agriculture community linked objects **4900** includes the following elements, or a subset or superset thereof:

[0753] exemplary agricultural community object unit uplink interface **4901** for agriculture unit inventory automation;

[0754] exemplary agricultural community object unit product type, quantity, specification, price, date and time **4903**;

[0755] exemplary agricultural community unit object of chicken **4904** with a plurality of specifications;

[0756] exemplary agricultural community unit object of beef **4905** with a plurality of specifications;

[0757] exemplary agricultural community unit object of lamb **4906** with a plurality of specifications;

[0758] exemplary agricultural community unit object of apple **4907** with a plurality of specifications;

[0759] exemplary agricultural community unit object of potato **4908** with a plurality of specifications;

[0760] exemplary agricultural community unit object of lettuce **4909** with a plurality of specifications;

[0761] exemplary agricultural community unit object of banana **4910** with a plurality of specifications;

[0762] exemplary agricultural community unit object of strawberry **4911** with a plurality of specifications;

[0763] exemplary agricultural community unit object of organic grape **4912** with a plurality of specifications;

[0764] exemplary agricultural community unit object of spinach **4913** with a plurality of specifications;

[0765] exemplary agricultural community unit object of coffee bean arabica **4914** with a plurality of specifications;

[0766] exemplary agricultural community unit object delivery sequence **4915**;

[0767] exemplary agricultural community unit object at origin waypoint **4916**;

[0768] exemplary agricultural community linked transport unit object transfer or bypass waypoint **4917**;

[0769] exemplary agricultural community linked transport unit object transfer or bypass waypoint **4918**;

[0770] exemplary agricultural community linked transport unit object destination waypoint **4919** and storage delivery unit **4920**;

[0771] In some embodiments, the method and system of agricultural community linked transport units **4916** with agriculture community linked transport price-time priority queues **300** may utilize an uplink module interface **4901** to upload agriculture unit inventory **4901** to the agriculture community linked transport unit object which may also be a form of a virtual farmers market interface to farmer users of the method and system. In some embodiments, the agricul-

ture may include a subset or superset of the following agriculture unit examples but not limiting by example: organic chicken **4904**, organic beef **4905**, lamb **4906**, apples **4907**, potatoes **4908**, lettuce **4909**, bananas **4910**, strawberries **4911**, organic grapes **4912**, spinach **4913**, arabica coffee beans **4914** or a plurality of other agricultural units common to the agriculture market. In some embodiments, the agriculture units may include specifications and nutrition profiles in the specifications to standardize the units in the data transformations of the agriculture units **4916**. In some embodiments, the end user interface may include search optimization algorithms that link end user blood and biomarker algorithms to food which has been determined by the algorithms to rank high for the end user in U.S. patent application Ser. No. 15/484,059, "BLOOD AND SALIVA BIOMARKER OPTIMIZED FOOD CONSUMPTION AND DELIVERY WITH ARTIFICIAL INTELLIGENCE," filed Apr. 10, 2017; the entirety of which is incorporated by reference herein.

[0772] The aforementioned description, for purpose of explanation, has been described with reference to specific embodiments. However, the illustrative discussions above are not intended to be exhaustive or to limit the invention to the precise forms disclosed. Many modifications and variations are possible in view of the above teachings. The embodiments were chosen and described in order to best explain the principles of the invention and its practical applications, to thereby enable others skilled in the art to best utilize the invention and various embodiments with various modifications as are suited to the particular use contemplated.

What is claimed is:

1. A computer implemented method comprising:

- (a) inputting a plurality of agricultural unit(s) with geolocation attributes;
- (b) inputting a plurality of virtual hub waypoint(s) and virtual hub waypoint sequences in a network member system;
- (c) storing a plurality of agriculture unit linked virtual hub waypoint(s) and virtual hub waypoint sequences in a network member system;
- (d) generating instructions for naming conventions for agriculture unit linked to virtual hub waypoint sequence(s);
- (e) generating instructions to create agriculture unit hub waypoint(s) and virtual hub waypoint sequence(s) as community object(s);
- (f) generating instructions to make agriculture unit virtual hub waypoint(s) and virtual hub waypoint sequence(s) community object(s) searchable by attribute names and combinations;
- (g) generating instructions to assign agriculture unit virtual hub waypoint(s) and virtual hub waypoint sequence(s) as community objects(s) to network members of the system;
- (h) receiving instructions from user(s) to join, friend, subscribe, follow, add the user to incremental agriculture unit virtual hub waypoint(s) and virtual hub waypoint sequences as community object(s);
- (i) receiving instructions from user(s) to unjoin, unfriend, unsubscribe, unfollow, subtract the user from agriculture unit virtual hub waypoint(s) and virtual hub waypoint sequences as community object(s);

- (j) generating instructions to recommend agriculture unit virtual hub waypoint(s) and virtual hub waypoint sequences as community object(s) to user(s) based on consumption and travel patterns and waypoint sequences in user travel history and request history;
  - (k) generating instructions to form an agriculture unit price-time priority based queue subject to time stamp; order specification type stamp and price level that is assigned to the agriculture unit community waypoint sequence object(s);
  - (l) generating instructions to provide a gateway from waypoint community object(s) to a forward market agriculture unit transaction system.
2. The computer implemented method of claim 1, further comprising displaying the number of network members that have been assigned to the agriculture unit virtual hub sequence community object.
  3. The computer implemented method of claim 1, further comprising recommending agriculture unit virtual hub sequence community to network member(s).
  4. The computer implemented method of claim 1, further comprising displaying the attributes of an agricultural unit virtual hub sequence community object including information:
    - about the route agriculture unit virtual hub sequence;
    - number of members who have been assigned to the agriculture unit route sequence;
    - sharing the agriculture unit virtual hub route sequence;
    - agriculture unit virtual hub pick up address and geolocation detail;
    - agriculture unit virtual hub drop off address and geolocation detail;
    - activity on the agriculture unit route sequence including:
      - (a) agriculture units;
      - (b) number of riders;
      - (c) number of drivers;
      - (d) agriculture unit type;
      - (e) number of trades;
      - (f) frequency of agriculture units on route sequence;
      - (g) volume of agriculture units on route sequence;
      - (h) daily high price of the agriculture unit virtual hub route sequence;
      - (i) daily low price of the agriculture unit virtual hub route sequence;
      - (j) annual high price of the agriculture unit virtual hub route sequence;
      - (k) annual low price of the agriculture unit virtual hub route sequence;
      - (l) news/research/trending/feeds for the agriculture unit virtual hub route sequence.
  5. The computer implemented method of claim 1, further comprising displaying agriculture unit virtual hub sequence combinations.
  6. The computer implemented method of claim 1, further comprising displaying agriculture unit virtual hub sequence combinations and recommendations for user(s) on incremental agriculture unit virtual hub sequence combinations that a user should become a member.
  7. The computer implemented method of claim 1, further comprising displaying agriculture unit virtual hub sequence community objects with a metadata tag such as #, @, or other metadata symbols.
  8. The computer implemented method of claim 1, further comprising displaying agriculture unit virtual hub sequence

community objects in categories such as most popular, highest volume, most used, safest, trending, trending with geolocation attributes, recommended, highest value, most expensive, cheapest, lowest cost, least expensive.

9. The computer implemented method of claim 1, further comprising assigning members to agriculture unit virtual hub sequence community object(s) is based on geolocation activity of the user(s) and search activity of the user.

10. The computer implemented method of claim 1, further comprising assigning members to agriculture unit virtual hub sequence community object(s) is based on user profile home and work addresses and consumption preferences.

11. A computer system comprising:

- Networks; and
- agriculture unit processors; and
- community route processors; and
- my route processors; and
- sequence route processors; and
- client computing devices; and
- global positioning system networks; and
- mobile computing devices; and
- servers; and
- forward commodity transportation market servers; and
- user grouping software for virtual hubs; and
- transparent open access pricing servers; and
- blockchain audit and safety servers; and
- agriculture unit servers; and
- virtual hub servers; and
- banking account servers; and
- navigation routing servers; and
- game strategy servers; and
- software algorithm instructions for no arbitrage and constraint condition servers; and
- a graphical or audio user interface for the purpose of participating, transacting and/or trading on a agriculture unit virtual hub sequence strategy forward commodity agriculture capacity unit security auction;
- a memory comprising program or programs with instructions executable by the processor or processors, the one or more programs including:
  - (a) instructions for inputting a plurality of agriculture unit(s) with geolocation attributes;
  - (b) instructions for inputting a plurality of virtual hub waypoint(s) and virtual hub waypoint sequences in a network member system;
  - (c) instructions for storing a plurality of agriculture unit linked virtual hub waypoint(s) and virtual hub waypoint sequences in a network member system;
  - (d) instructions for generating instructions for naming conventions for agriculture unit linked virtual hub waypoint sequence(s);
  - (e) instructions for generating instructions to create agriculture unit virtual hub waypoint(s) and virtual hub waypoint sequence(s) as community object(s);
  - (f) instructions for generating instructions to make agriculture unit virtual hub waypoint(s) and virtual hub waypoint sequence(s) community object(s) searchable by attribute names and combinations;
  - (g) instructions for generating instructions to assign agriculture unit virtual hub waypoint(s) and virtual hub waypoint sequence(s) as community objects(s) to network members of the system;
  - (h) instructions for receiving instructions from user(s) to join, friend, subscribe, follow, add the user to incre-

mental agriculture unit virtual hub waypoint(s) and virtual hub waypoint sequences as community object(s);

- (i) instructions for receiving instructions from user(s) to unjoin, unfriend, unsubscribe, unfollow, subtract the user from agriculture unit virtual hub waypoint(s) and virtual hub waypoint sequences as community object(s);
- (j) instructions for generating instructions to recommend agriculture unit virtual hub waypoint(s) and virtual hub waypoint sequences as community object(s) to user(s) based on travel patterns and waypoint sequences in user travel history and request history;
- (k) instructions for generating instructions to form a agriculture unit price-time priority based queue subject to time stamp; order specification type stamp and price level that is assigned to the agricultural unit community waypoint sequence object(s);
- (l) instructions for generating instructions to provide a gateway from waypoint community object(s) to a forward market agriculture unit transaction system.

**12.** The computer system of claim **11**, wherein said system displays the number of network members that have been assigned to the agricultural unit virtual hub sequence community object.

**13.** The computer system of claim **11**, wherein said system recommends agriculture unit virtual hub sequence community to network member(s).

**14.** The computer system of claim **11**, wherein said system displays the attributes of an agricultural unit virtual hub sequence community object including information:

- about the agriculture unit virtual hub sequence;
- number of members who have been assigned to the agriculture unit route sequence;
- sharing the agriculture unit virtual hub route sequence;
- agriculture unit virtual hub pick up address and geolocation detail;
- agriculture unit virtual hub drop off address and geolocation detail;
- activity on the agriculture unit route sequence including:
  - (a) agriculture units;
  - (b) number of riders;

- (c) number of drivers;
- (d) agricultural unit type;
- (e) number of trades;
- (f) frequency of agricultural units on route sequence;
- (g) volume of agricultural units on route sequence;
- (h) daily high price of the agricultural virtual hub route sequence;
- (i) daily low price of the agricultural virtual hub route sequence;
- (j) annual high price of the agricultural virtual hub route sequence;
- (k) annual low price of the agricultural virtual hub route sequence;
- (l) news/research/trending/feeds for the agriculture units virtual hub route sequence.

**15.** The computer system of claim **11**, wherein said system displays agriculture unit virtual hub sequence combinations.

**16.** The computer system of claim **11**, wherein said system displaying agriculture unit virtual hub sequence combinations and recommendations for user(s) on incremental agricultural unit virtual hub sequence combinations that a user should become a member.

**17.** The computer system of claim **11**, wherein said system displays agricultural unit virtual hub sequence community objects with a metadata tag such as #, @, or other metadata symbols.

**18.** The computer system of claim **11**, wherein said system displays agriculture unit virtual hub sequence community objects in categories such as most popular, highest volume, most used, safest, trending, trending with geolocation attributes, recommended, highest value, most expensive, cheapest, lowest cost, least expensive.

**19.** The computer system of claim **11**, wherein said system assigns members to agriculture unit virtual hub sequence community object(s) is based on geolocation activity of the user(s) and search activity of the user.

**20.** The computer system of claim **11**, wherein said system assigning members to agriculture unit virtual hub sequence community object(s) is based on user profile home and work addresses and consumption preferences.

\* \* \* \* \*